

---

# **EAST YORKSHIRE SOLAR FARM**

**East Yorkshire Solar Farm  
EN010143**

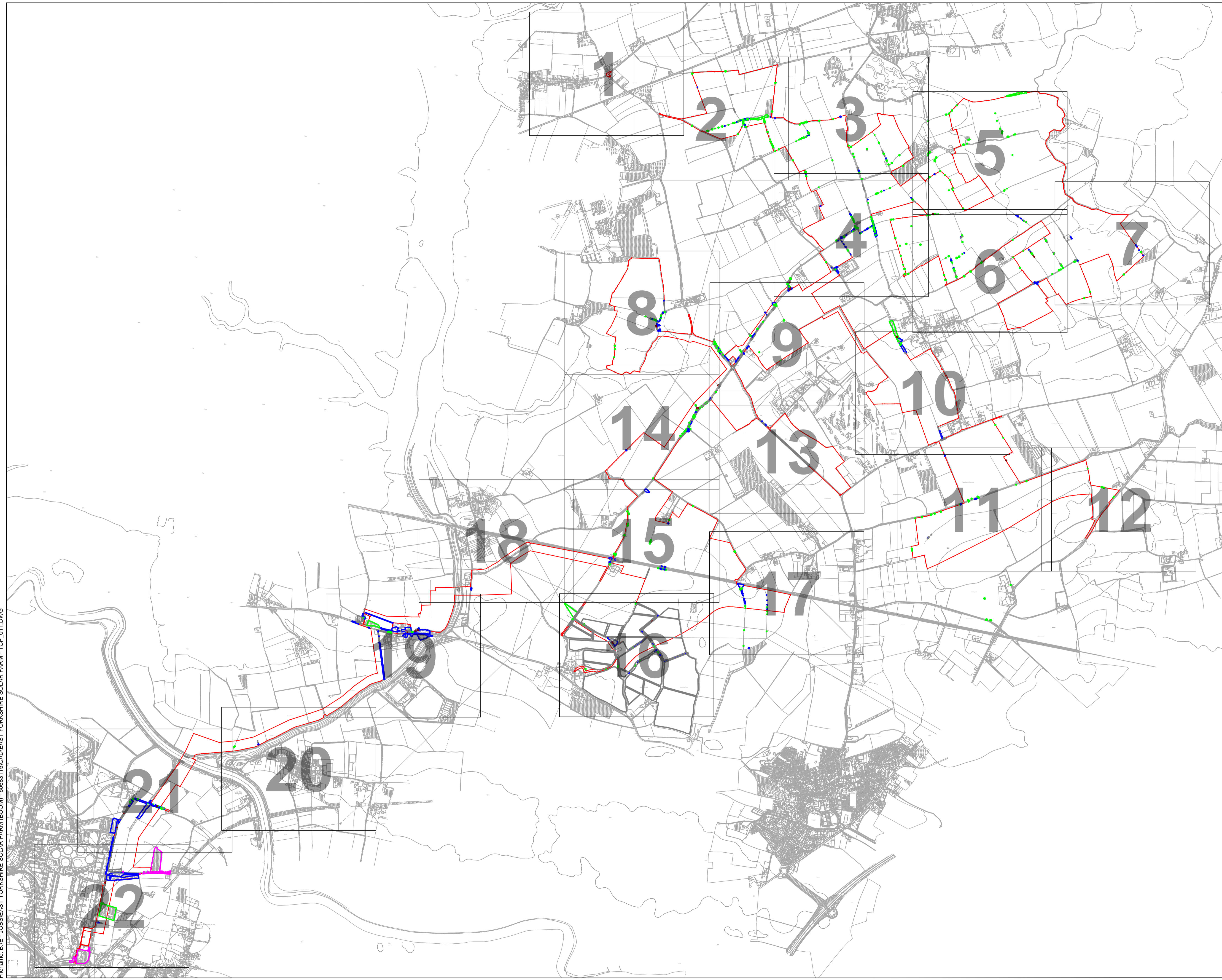
## **Environmental Statement**

**Volume 2, Appendix 10-5: Arboricultural Impact Assessment and Tree Protection  
Report, Annex D: Tree Constraints Plan  
Document Reference: EN010143/APP/6.2**

Regulation 5(2)(a)  
Infrastructure Planning (Applications: Prescribed Forms and Procedure)  
Regulations 2009

November 2023  
Revision Number: 00





**PROJECT**

East Yorkshire Solar Farm

**CLIENT**

East Yorkshire Solar Farm Limited

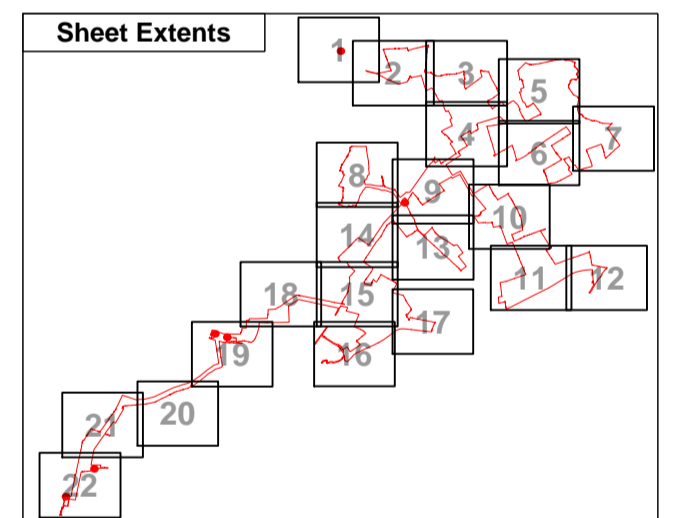
**CONSULTANT**

AECOM  
Mid Point, Alencon Link,  
Basingstoke, Hants,  
RG21 7PP  
Tel +44 (0) 1256 310 200  
www.aecom.com

**KEY**

- MAX EXTENT OF SCHEME
- A CATEGORY TREE, GROUP, HEDGE, OR WOODLAND (HIGH QUALITY & VALUE)
- B CATEGORY TREE, GROUP, HEDGE, OR WOODLAND (MODERATE QUALITY & VALUE)
- C CATEGORY TREE, GROUP, HEDGE, OR WOODLAND (LOW QUALITY & VALUE)
- U CATEGORY TREE, GROUP, HEDGE, OR WOODLAND (UNSUITABLE FOR RETENTION)
- UNSURVEYED TREE, GROUP, HEDGE, OR WOODLAND (TREE NOT SURVEYED AND PLOTTED INDICATIVELY)
- ROOT PROTECTION AREAS (RPA) (AS DEFINED BY BS 5837:2012)
- APPROXIMATE SHADING ARC (AS DEFINED BY BS 5837:2012)
- VETERAN TREE MARKER (DENOTES A SURVEYED TREE OF VETERAN STATUS)
- ANCIENT TREE MARKER (DENOTES A SURVEYED TREE OF ANCIENT STATUS)
- NATIONAL TREE MAP DATA (PROVIDED BY BLUE SKY LTD WITH INDICATIVE RPA BUFFER ADDED BY AECOM)
- TREE RELATED PRIORITY HABITAT (CLASSIFIED AS A TREE RELATED PRIORITY HABITAT)
- SSSI AREA (CLASSIFIED AS A SITE OF SPECIAL SCIENTIFIC INTEREST)
- NATURE RESERVE (AREA CLASSIFIED AS A LOCAL OR NATIONAL NATURE RESERVE)
- TREE PRESERVATION ORDER (AREA COVERED BY A TREE PRESERVATION ORDER (TPO))

**KEY PLAN**



**NOTES**

1. TREE CATEGORIES AS DEFINED BY BS 5837:2012
2. ALL TREE POSITIONS ARE INDICATIVE ONLY AND ARE DETERMINED WITH REFERENCE TO AERIAL IMAGERY, NATIONAL TREE MAP DATA (FROM BLUE SKY INTERNATIONAL LTD) AND GPS CO-ORDINATES ALONG WITH SITE OBSERVATIONS.
3. PLANS SHOULD BE READ IN CONJUNCTION WITH THE AECOM ARBORICULTURAL IMPACT ASSESSMENT REPORT.
4. THE ORIGINAL OF THIS DRAWING WAS PRODUCED IN COLOUR - A MONOCHROME COPY SHOULD NOT BE RELIED UPON.
5. REPRODUCED FROM ORDNANCE SURVEY DIGITAL MAP DATA © CROWN COPYRIGHT 2023. ALL RIGHTS RESERVED. LICENCE NUMBER 0100031613
6. DRAWING REFERENCES:  
 Setby\_District\_TPO\_July.dwg  
 East\_Riding\_TPO\_22-9-22.dwg  
 NTM\_mmap\_survey\_data\_270923.dwg  
 60683115-HCN-M2-CH-0004 OS Mapping P04.dwg

**ISSUE PURPOSE**

Environmental Statement

**PROJECT NUMBER**

60683115

**FIGURE TITLE**

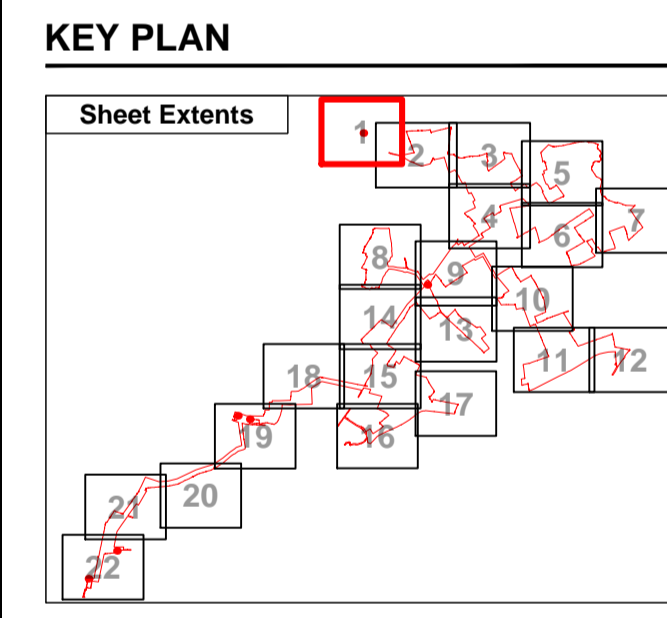
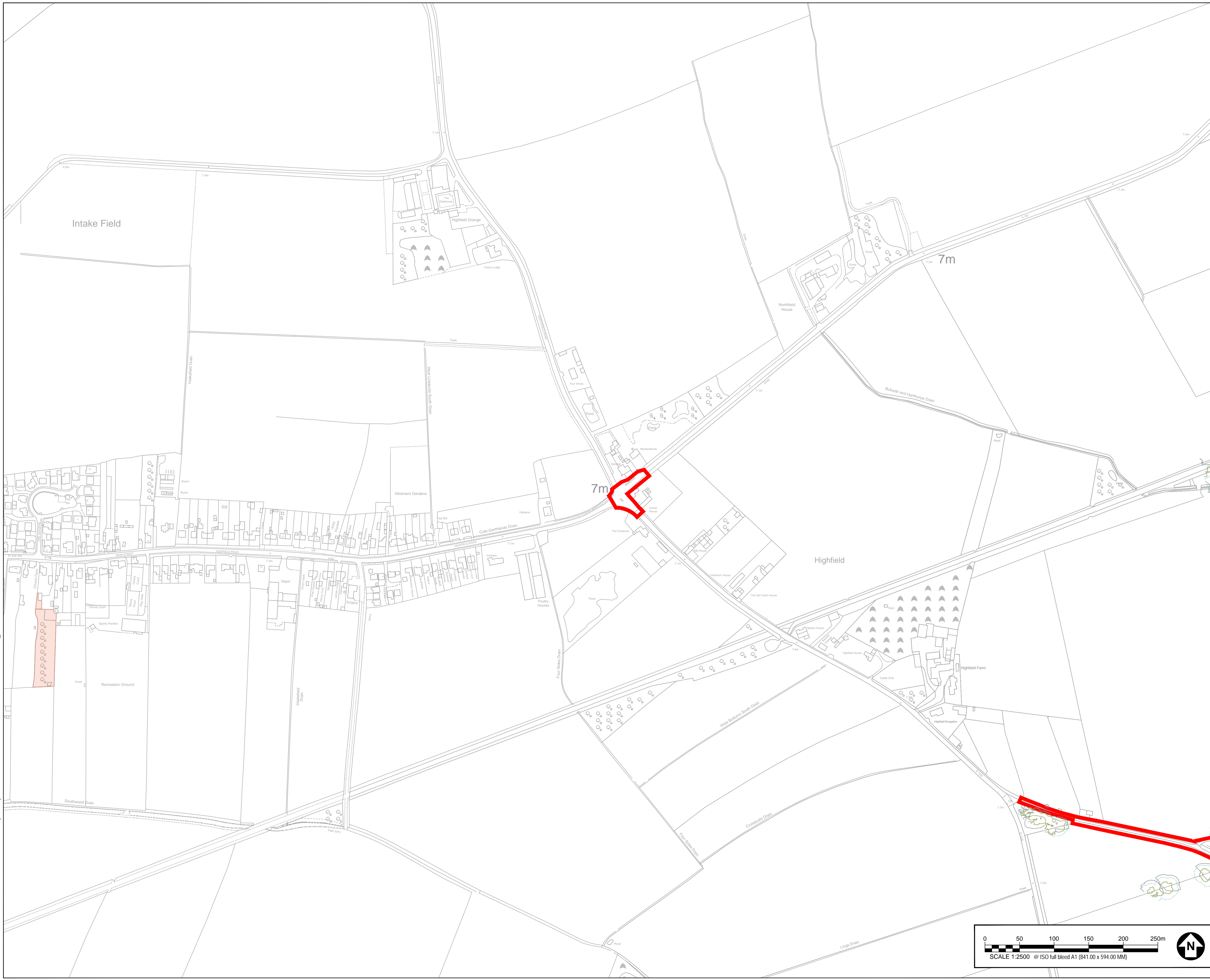
Arboricultural Impact Assessment and Tree Protection Report  
Annex A: Appendix 10-5-1  
Tree Constraints Plan

**FIGURE NUMBER**

10-5-1 (Sheet 00 of 22)

This drawing has been prepared for the use of AECOM's client. It may not be used, modified, reproduced or relied upon by third parties, except as agreed by AECOM or as required by law. AECOM accepts no responsibility, and denies any liability whatsoever, to any party that uses or relies on this drawing without AECOM's express written consent. Do not scale this document. All measurements must be obtained from the stated dimensions.



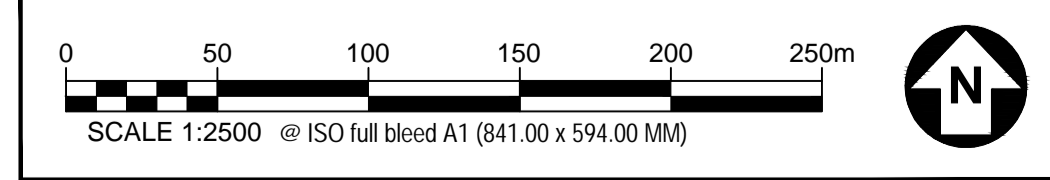


- NOTES**
- TREE CATEGORIES AS DEFINED BY BS 5837:2012
  - ALL TREE POSITIONS ARE INDICATIVE ONLY AND ARE DETERMINED WITH REFERENCE TO AERIAL IMAGERY, NATIONAL TREE MAP DATA (FROM BLUE SKY INTERNATIONAL LTD) AND GPS CO-ORDINATES ALONG WITH SITE OBSERVATIONS.
  - PLANS SHOULD BE READ IN CONJUNCTION WITH THE AECOM ARBORICULTURAL IMPACT ASSESSMENT REPORT
  - THE ORIGINAL OF THIS DRAWING WAS PRODUCED IN COLOUR - A MONOCHROME COPY SHOULD NOT BE RELIED UPON.
  - REPRODUCED FROM MORNANCE SURVEY DIGITAL MAP DATA © CROWN COPYRIGHT 2023. ALL RIGHTS RESERVED. LICENCE NUMBER 0100031613
  - DRAWING REFERENCES:  
 Selby\_District\_TPO\_July.dwg  
 East\_Riding\_TPO\_22-9-22.dwg  
 NTM\_mms\_survey\_data\_270923.dwg  
 60683115-HCN-M2-CH-0004 OS Mapping PO4.dwg

**ISSUE PURPOSE**  
Environmental Statement

**PROJECT NUMBER**  
60683115

**FIGURE TITLE**  
Arboricultural Impact Assessment and Tree Protection Report  
Annex A: Appendix 10-5-1  
Tree Constraints Plan  
**FIGURE NUMBER**

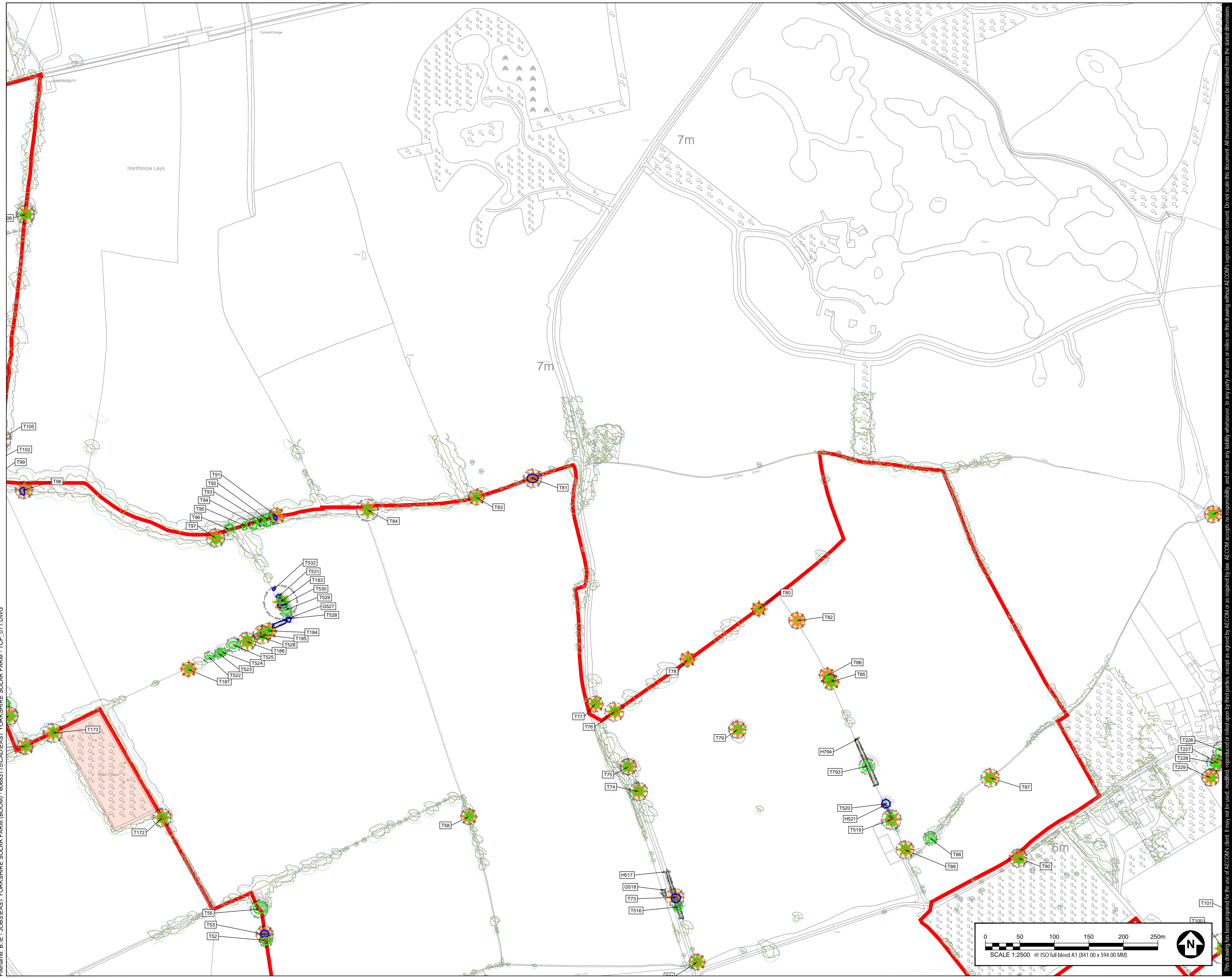


This drawing has been prepared for the use of AECOM's Client. It may not be used, modified, reproduced or relied upon by third parties, except as agreed by AECOM or as required by law. AECOM accepts no responsibility, and denies any liability whatsoever, to any party that uses or relies on this drawing without AECOM's express written consent. Do not scale this document. All measurements must be obtained from the stated dimensions.









**AECOM**

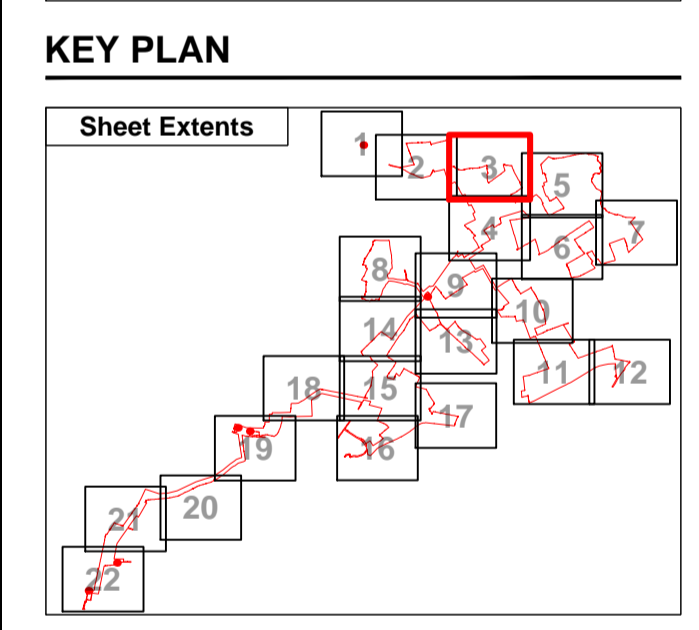
**PROJECT**  
East Yorkshire Solar Farm

**CLIENT**  
East Yorkshire Solar Farm Limited

**CONSULTANT**  
AECOM  
Mid Point, Alencon Link,  
Basingstoke, Hants,  
RG21 7PP  
Tel +44 (0) 1256 310 200  
www.aecom.com

**KEY**

	MAX EXTENT OF SCHEME A CATEGORY TREE, GROUP, HEDGE, OR WOODLAND (HIGH QUALITY & VALUE)
	B CATEGORY TREE, GROUP, HEDGE, OR WOODLAND (MODERATE QUALITY & VALUE)
	C CATEGORY TREE, GROUP, HEDGE, OR WOODLAND (LOW QUALITY & VALUE)
	U CATEGORY TREE, GROUP, HEDGE, OR WOODLAND (UNSUITABLE FOR RETENTION)
	UNSURVEYED TREE, GROUP, HEDGE, OR WOODLAND (TREE NOT SURVEYED AND PLOTTED INDICATIVELY)
	ROOT PROTECTION AREAS (RPA) (AS DEFINED BY BS 5837:2012)
	APPROXIMATE SHADING ARC (AS DEFINED BY BS 5837:2012)
	VETERAN TREE MARKER (DENOTES A SURVEYED TREE OF VETERAN STATUS)
	ANCIENT TREE MARKER (DENOTES A SURVEYED TREE OF ANCIENT STATUS)
	NATIONAL TREE MAP DATA (PROVIDED BY BLUE SKY LTD WITH INDICATIVE RPA BUFFER ADDED BY AECOM)
	TREE RELATED PRIORITY HABITAT (CLASSIFIED AS A TREE RELATED PRIORITY HABITAT)
	SSSI AREA (CLASSIFIED AS A SITE OF SPECIAL SCIENTIFIC INTEREST)
	NATURE RESERVE (AREA CLASSIFIED AS A LOCAL OR NATIONAL NATURE RESERVE)
	TREE PRESERVATION ORDER (AREA COVERED BY A TREE PRESERVATION ORDER (TPO))



- NOTES**
1. TREE CATEGORIES AS DEFINED BY BS 5837:2012
  2. ALL TREE POSITIONS ARE INDICATIVE ONLY AND ARE DETERMINED WITH REFERENCE TO AERIAL IMAGERY, NATIONAL TREE MAP DATA (FROM BLUE SKY INTERNATIONAL LTD) AND GPS CO-ORDINATES ALONG WITH SITE OBSERVATIONS.
  3. PLANS SHOULD BE READ IN CONJUNCTION WITH THE AECOM ARBORICULTURAL IMPACT ASSESSMENT REPORT.
  4. THE ORIGINAL OF THIS DRAWING WAS PRODUCED IN COLOUR - A MONOCHROME COPY SHOULD NOT BE RELIED UPON.
  5. REPRODUCED FROM MORNANCE SURVEY DIGITAL MAP DATA © CROWN COPYRIGHT 2023. ALL RIGHTS RESERVED. LICENCE NUMBER 0100031613
  6. DRAWING REFERENCES:  
Selby\_District\_TPO\_July.dwg  
East\_Riding\_TPO\_22-9-22.dwg  
NTM\_mms\_survey\_data\_270923.dwg  
60683115-HCN-M2-CH-0004 OS Mapping P04.dwg

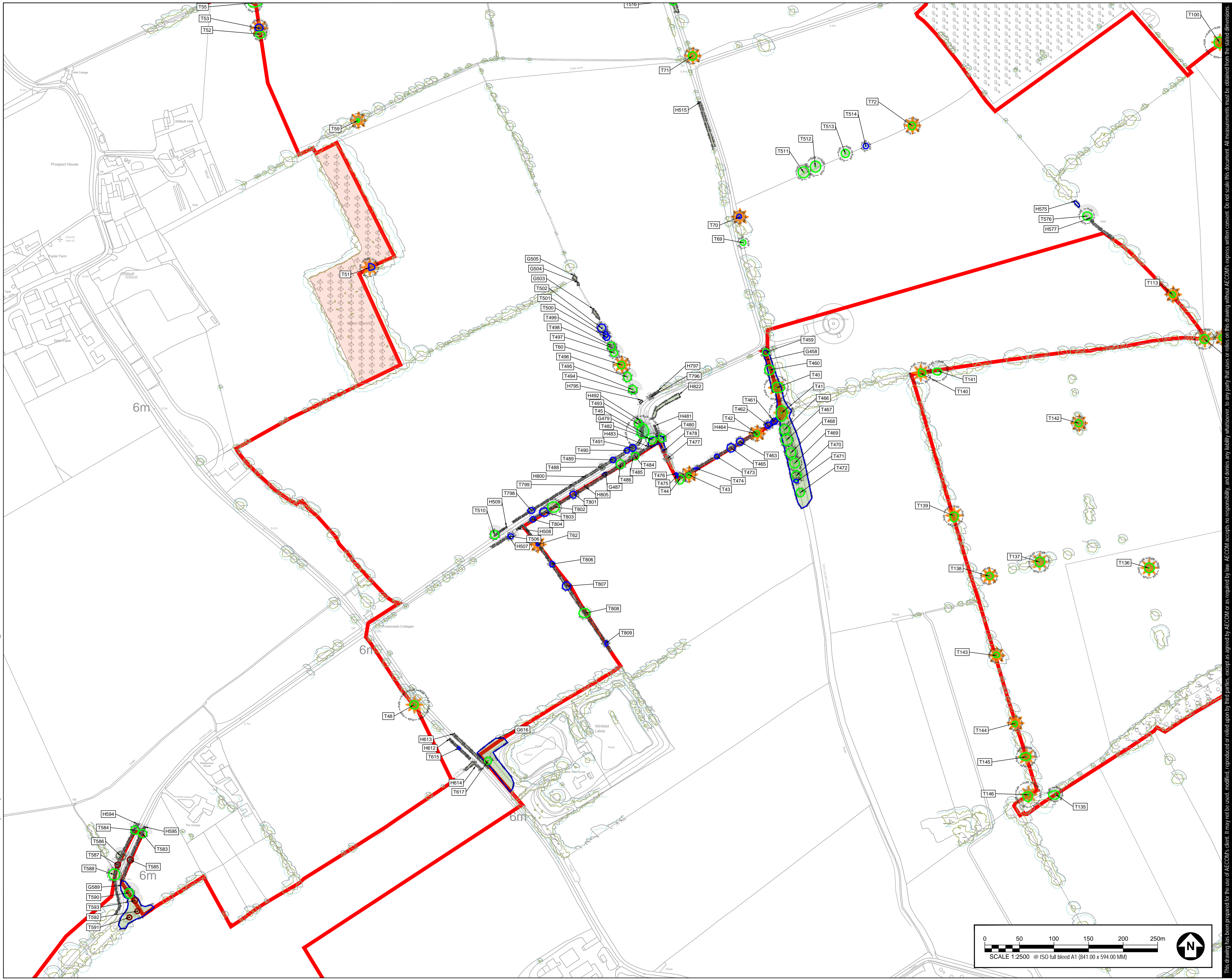
**ISSUE PURPOSE**  
Environmental Statement

**PROJECT NUMBER**  
60683115

**FIGURE TITLE**  
Arboricultural Impact Assessment and Tree Protection Report  
Annex A: Appendix 10-5-1  
Tree Constraints Plan  
**FIGURE NUMBER**  
10-5-1 (Sheet 03 of 22)

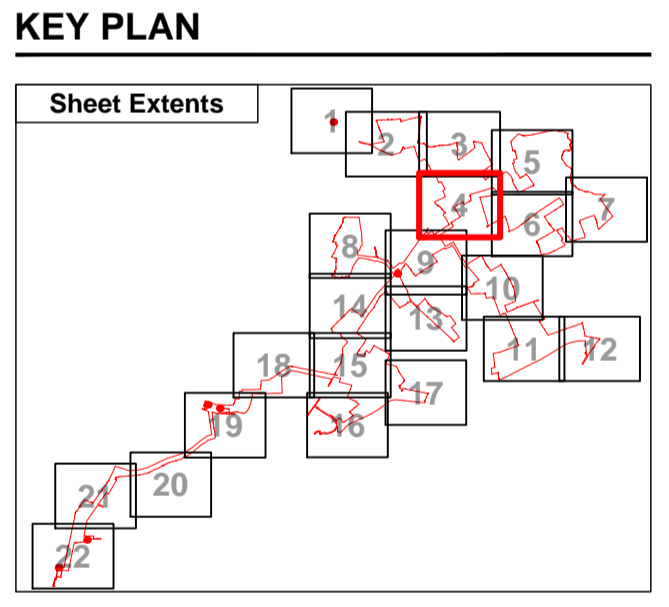
This drawing has been prepared for the use of AECOM's client. It may not be used, modified, reproduced or relied upon by third parties, except as agreed by AECOM or as required by law. AECOM accepts no responsibility, and denies any liability whatsoever, to any party that uses or relies on this drawing without AECOM's express written consent. Do not scale this document. All measurements must be obtained from the stated dimensions.





**KEY**

- MAX EXTENT OF SCHEME  
A CATEGORY TREE, GROUP, HEDGE, OR WOODLAND  
(HIGH QUALITY & VALUE)
- B CATEGORY TREE, GROUP, HEDGE, OR WOODLAND  
(MODERATE QUALITY & VALUE)
- C CATEGORY TREE, GROUP, HEDGE, OR WOODLAND  
(LOW QUALITY & VALUE)
- U CATEGORY TREE, GROUP, HEDGE, OR WOODLAND  
(UNSUITABLE FOR RETENTION)
- UNSURVEYED TREE, GROUP, HEDGE, OR WOODLAND  
(TREE NOT SURVEYED AND PLOTTED INDICATIVELY)
- ROOT PROTECTION AREAS (RPA)  
(AS DEFINED BY BS 5837:2012)
- APPROXIMATE SHADING ARC  
(AS DEFINED BY BS 5837:2012)
- ★ VETERAN TREE MARKER  
(DENOTES A SURVEYED TREE OF VETERAN STATUS)
- ★ ANCIENT TREE MARKER  
(DENOTES A SURVEYED TREE OF ANCIENT STATUS)
- NATIONAL TREE MAP DATA  
(PROVIDED BY BLUE SKY LTD WITH INDICATIVE RPA BUFFER ADDED BY AECOM)
- TREE RELATED PRIORITY HABITAT  
(CLASSIFIED AS A TREE RELATED PRIORITY HABITAT)
- SSSI AREA  
(CLASSIFIED AS A SITE OF SPECIAL SCIENTIFIC INTEREST)
- NATURE RESERVE  
(AREA CLASSIFIED AS A LOCAL OR NATIONAL NATURE RESERVE)
- TREE PRESERVATION ORDER  
(AREA COVERED BY A TREE PRESERVATION ORDER (TPO))



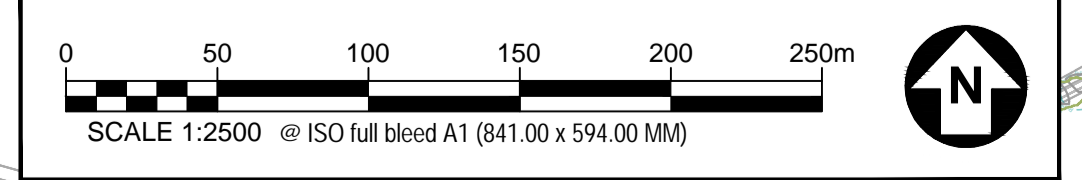
- NOTES**
1. TREE CATEGORIES AS DEFINED BY BS 5837:2012
  2. ALL TREE POSITIONS ARE INDICATIVE ONLY AND ARE DETERMINED WITH REFERENCE TO AERIAL IMAGERY, NATIONAL TREE MAP DATA (FROM BLUE SKY INTERNATIONAL LTD) AND GPS CO-ORDINATES ALONG WITH SITE OBSERVATIONS.
  3. PLANS SHOULD BE READ IN CONJUNCTION WITH THE AECOM ARBORICULTURAL IMPACT ASSESSMENT REPORT.
  4. THE ORIGINAL OF THIS DRAWING WAS PRODUCED IN COLOUR - A MONOCHROME COPY SHOULD NOT BE RELIED UPON.
  5. REPRODUCED FROM MORNANCE SURVEY DIGITAL MAP DATA © CROWN COPYRIGHT 2023. ALL RIGHTS RESERVED. LICENCE NUMBER 0100031613
  6. DRAWING REFERENCES:  
Selby\_District\_TPO\_July.dwg  
East\_Riding\_TPO\_22-9-22.dwg  
NTM\_mms\_survey\_data\_270923.dwg  
60683115-HCN-M2-CH-0004 OS Mapping POI.dwg

**ISSUE PURPOSE**  
Environmental Statement

**PROJECT NUMBER**  
60683115

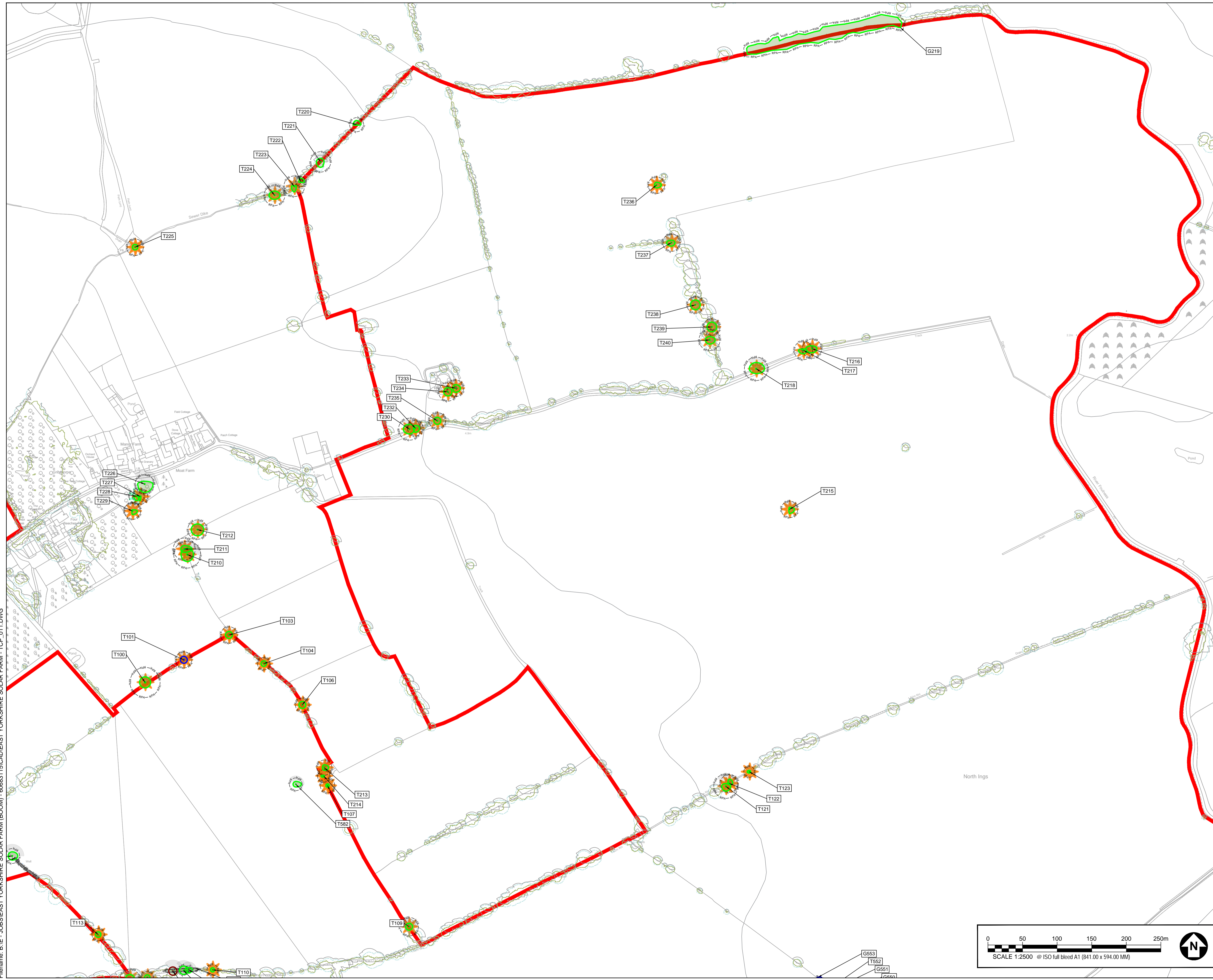
**FIGURE TITLE**  
Arboricultural Impact Assessment  
and Tree Protection Report  
Annex A: Appendix 10-5-1  
Tree Constraints Plan  
**FIGURE NUMBER**

10-5-1 (Sheet 04 of 22)



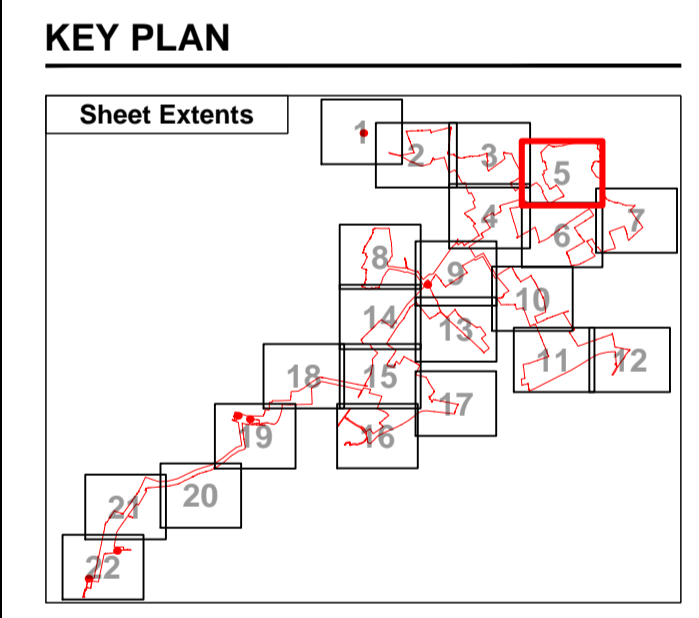
This drawing has been prepared for the use of AECOM's client. It may not be used, modified, reproduced or relied upon by third parties, except as agreed by AECOM or as required by law. AECOM accepts no responsibility, and denies any liability whatsoever, to any party that uses or relies on this drawing without AECOM's express written consent. Do not scale this document. All measurements must be obtained from the scaled dimensions.





**KEY**

- MAX EXTENT OF SCHEME (HIGH QUALITY & VALUE)
- B CATEGORY TREE, GROUP, HEDGE, OR WOODLAND (MODERATE QUALITY & VALUE)
- C CATEGORY TREE, GROUP, HEDGE, OR WOODLAND (LOW QUALITY & VALUE)
- U CATEGORY TREE, GROUP, HEDGE, OR WOODLAND (UNSUITABLE FOR RETENTION)
- UNSURVEYED TREE, GROUP, HEDGE, OR WOODLAND (TREE NOT SURVEYED AND PLOTTED INDICATIVELY)
- ROOT PROTECTION AREAS (RPA) (AS DEFINED BY BS 5837:2012)
- APPROXIMATE SHADING ARC (AS DEFINED BY BS 5837:2012)
- VETERAN TREE MARKER (DENOTES A SURVEYED TREE OF VETERAN STATUS)
- ANCIENT TREE MARKER (DENOTES A SURVEYED TREE OF ANCIENT STATUS)
- NATIONAL TREE MAP DATA (PROVIDED BY BLUESKY LTD WITH INDICATIVE RPA BUFFER ADDED BY AECOM)
- TREE RELATED PRIORITY HABITAT (CLASSIFIED AS A TREE RELATED PRIORITY HABITAT)
- SSSI AREA (CLASSIFIED AS A SITE OF SPECIAL SCIENTIFIC INTEREST)
- NATURE RESERVE (AREA CLASSIFIED AS A LOCAL OR NATIONAL NATURE RESERVE)
- TREE PRESERVATION ORDER (AREA COVERED BY A TREE PRESERVATION ORDER (TPO))



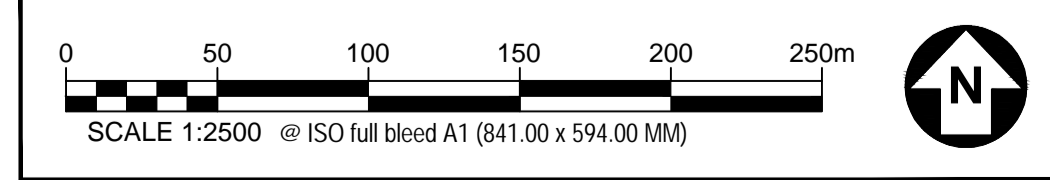
- NOTES**
- TREE CATEGORIES AS DEFINED BY BS 5837:2012
  - ALL TREE POSITIONS ARE INDICATIVE ONLY AND ARE DETERMINED WITH REFERENCE TO AERIAL IMAGERY, NATIONAL TREE MAP DATA (FROM BLUE SKY INTERNATIONAL LTD) AND GPS CO-ORDINATES ALONG WITH SITE OBSERVATIONS.
  - PLANS SHOULD BE READ IN CONJUNCTION WITH THE AECOM ARBORICULTURAL IMPACT ASSESSMENT REPORT.
  - THE ORIGINAL OF THIS DRAWING WAS PRODUCED IN COLOUR - A MONOCHROME COPY SHOULD NOT BE RELIED UPON.
  - REPRODUCED FROM ORDNANCE SURVEY DIGITAL MAP DATA © CROWN COPYRIGHT 2023. ALL RIGHTS RESERVED. LICENCE NUMBER 0100031613
  - DRAWING REFERENCES:  
 Selby\_District\_TPO\_July.dwg  
 East\_Riding\_TPO\_22-9-22.dwg  
 NTM\_max\_survey\_data\_270923.dwg  
 60683115-HCN-M2-CH-0004 OS Mapping P04.dwg

**ISSUE PURPOSE**  
 Environmental Statement

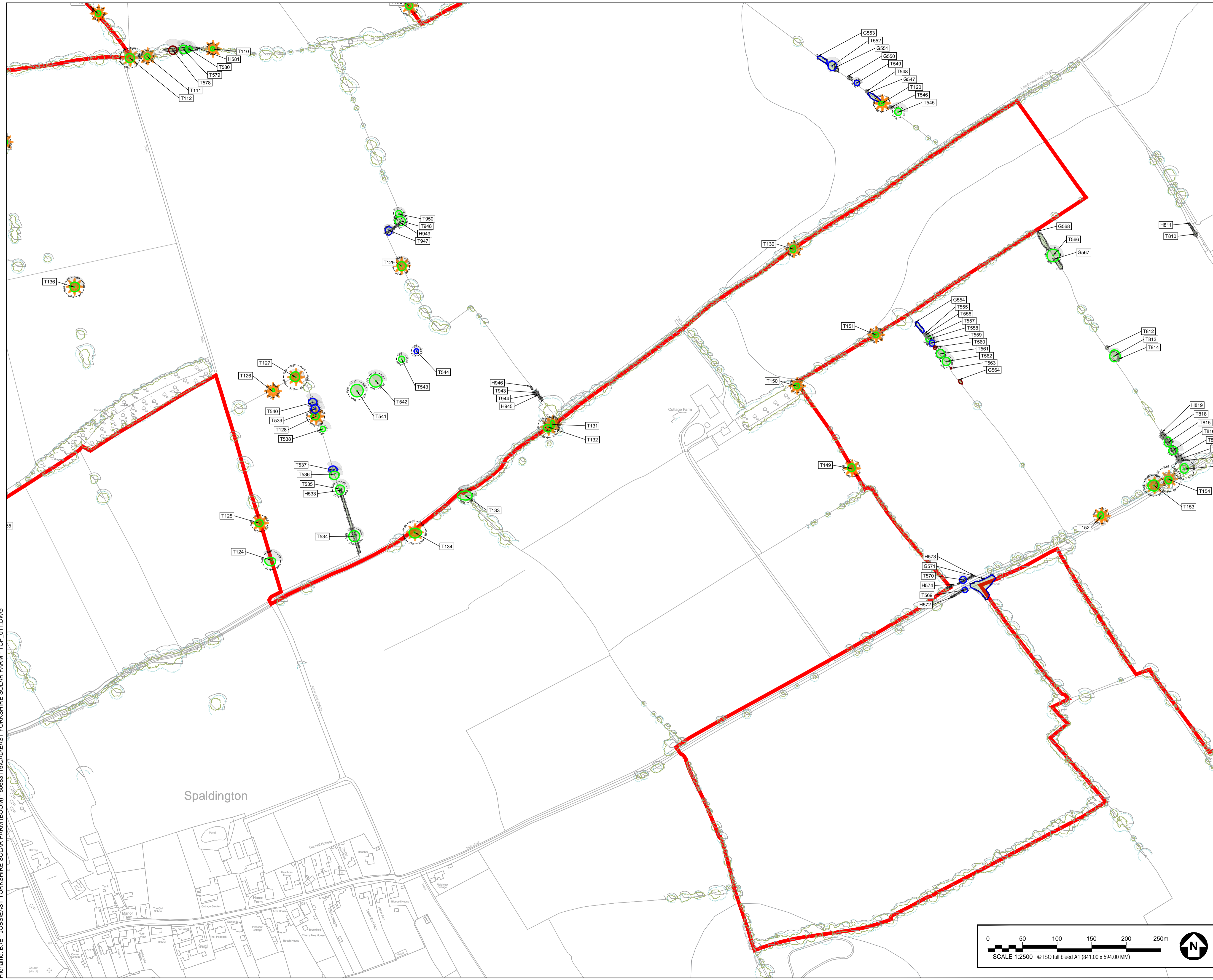
**PROJECT NUMBER**  
 60683115

**FIGURE TITLE**  
 Arboricultural Impact Assessment and Tree Protection Report  
 Annex A: Appendix 10-5-1  
 Tree Constraints Plan  
**FIGURE NUMBER**  
 10-5-1 (Sheet 05 of 22)

This drawing has been prepared for the use of AECOM's client. It may not be used, modified, reproduced or relied upon by third parties, except as agreed by AECOM or as required by law. AECOM accepts no responsibility, and denies any liability whatsoever, to any party that uses or relies on this drawing without AECOM's express written consent. Do not scale this document. All measurements must be obtained from the stated dimensions.







**KEY**

- MAX EXTENT OF SCHEME
- A CATEGORY TREE, GROUP, HEDGE, OR WOODLAND (HIGH QUALITY & VALUE)
- B CATEGORY TREE, GROUP, HEDGE, OR WOODLAND (MODERATE QUALITY & VALUE)
- C CATEGORY TREE, GROUP, HEDGE, OR WOODLAND (LOW QUALITY & VALUE)
- U CATEGORY TREE, GROUP, HEDGE, OR WOODLAND (UNSUITABLE FOR RETENTION)
- UNSURVEYED TREE, GROUP, HEDGE, OR WOODLAND (TREE NOT SURVEYED AND PLOTTED INDICATIVELY)
- ROOT PROTECTION AREAS (RPA) (AS DEFINED BY BS 5837:2012)
- APPROXIMATE SHADING ARC (AS DEFINED BY BS 5837:2012)
- VETERAN TREE MARKER (DENOTES A SURVEYED TREE OF VETERAN STATUS)
- ANCIENT TREE MARKER (DENOTES A SURVEYED TREE OF ANCIENT STATUS)
- NATIONAL TREE MAP DATA (PROVIDED BY BLUE SKY LTD WITH INDICATIVE RPA BUFFER ADDED BY AECOM)
- TREE RELATED PRIORITY HABITAT (CLASSIFIED AS A TREE RELATED PRIORITY HABITAT)
- SSSI AREA (CLASSIFIED AS A SITE OF SPECIAL SCIENTIFIC INTEREST)
- NATURE RESERVE (AREA CLASSIFIED AS A LOCAL OR NATIONAL NATURE RESERVE)
- TREE PRESERVATION ORDER (AREA COVERED BY A TREE PRESERVATION ORDER (TPO))

**KEY PLAN**

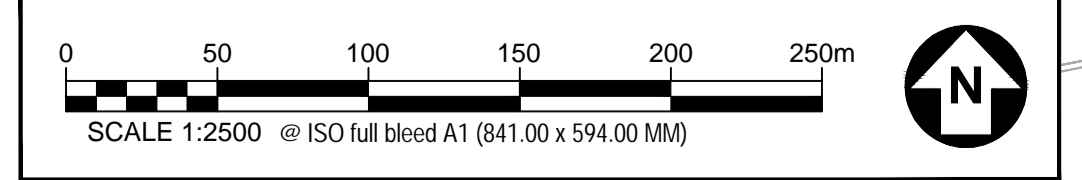
Sheet Extents

- NOTES**
- TREE CATEGORIES AS DEFINED BY BS 5837:2012
  - ALL TREE POSITIONS ARE INDICATIVE ONLY AND ARE DETERMINED WITH REFERENCE TO AERIAL IMAGERY, NATIONAL TREE MAP DATA (FROM BLUE SKY INTERNATIONAL LTD) AND GPS CO-ORDINATES ALONG WITH SITE OBSERVATIONS.
  - PLANS SHOULD BE READ IN CONJUNCTION WITH THE AECOM ARBORICULTURAL IMPACT ASSESSMENT REPORT.
  - THE ORIGINAL OF THIS DRAWING WAS PRODUCED IN COLOUR - A MONOCHROME COPY SHOULD NOT BE RELIED UPON.
  - REPRODUCED FROM ORDNANCE SURVEY DIGITAL MAP DATA © CROWN COPYRIGHT 2023. ALL RIGHTS RESERVED. LICENCE NUMBER 0100031613
  - DRAWING REFERENCES:  
 Selby\_District\_TPO\_July.dwg  
 East\_Riding\_TPO\_22-9-22.dwg  
 NTM\_mmap\_survey\_data\_270922.dwg  
 60683115-HCN-M2-CH-0004 OS Mapping P04.dwg

**ISSUE PURPOSE**  
Environmental Statement

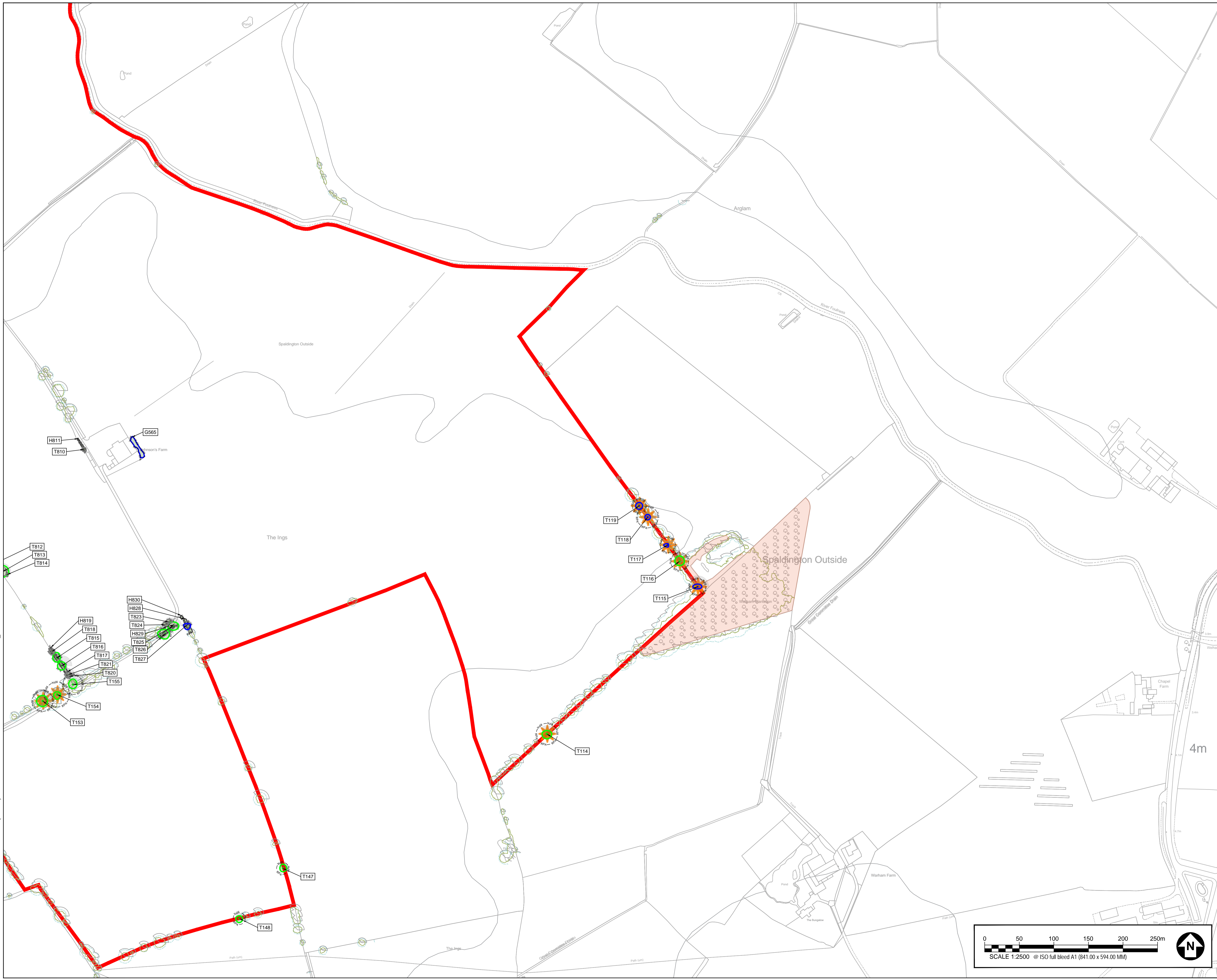
**PROJECT NUMBER**  
60683115

**FIGURE TITLE**  
Arboricultural Impact Assessment  
and Tree Protection Report  
Annex A: Appendix 10-5-1  
Tree Constraints Plan  
**FIGURE NUMBER**



This drawing has been prepared for the use of AECOM's client. It may not be used, modified, reproduced or relied upon by third parties, except as agreed by AECOM or as required by law. AECOM accepts no responsibility, and denies any liability whatsoever, to any party that uses or relies on this drawing without AECOM's express written consent. All measurements must be obtained from the stated dimensions.





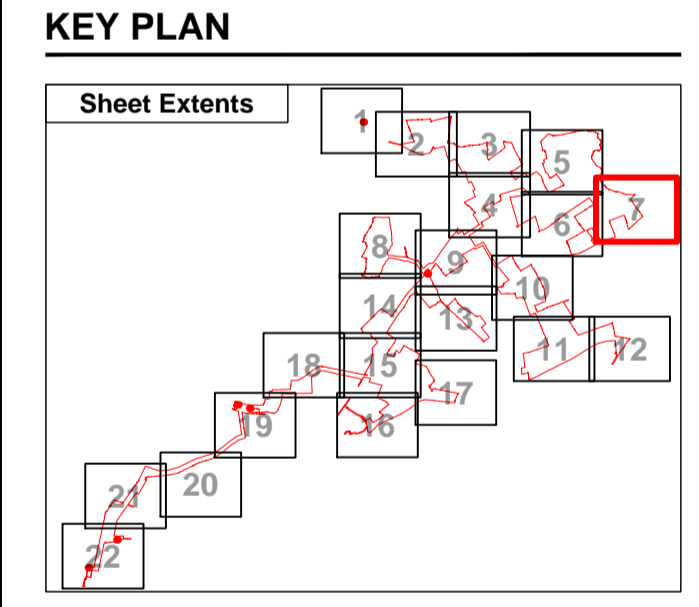
**PROJECT**  
**East Yorkshire Solar Farm**

**CLIENT**  
**East Yorkshire Solar Farm Limited**

**CONSULTANT**  
**AECOM**  
 Mid Point, Alencon Link,  
 Basingstoke, Hants,  
 RG21 7PP  
 Tel +44 (0) 1256 310 200  
 www.aecom.com

**KEY**

	<b>MAX EXTENT OF SCHEME</b> A CATEGORY TREE, GROUP, HEDGE, OR WOODLAND (HIGH QUALITY & VALUE)
	<b>B CATEGORY TREE, GROUP, HEDGE, OR WOODLAND</b> (MODERATE QUALITY & VALUE)
	<b>C CATEGORY TREE, GROUP, HEDGE, OR WOODLAND</b> (LOW QUALITY & VALUE)
	<b>U CATEGORY TREE, GROUP, HEDGE, OR WOODLAND</b> (UNSUITABLE FOR RETENTION)
	<b>UNSURVEYED TREE, GROUP, HEDGE, OR WOODLAND</b> (TREE NOT SURVEYED AND PLOTTED INDICATIVELY)
	<b>ROOT PROTECTION AREAS (RPA)</b> (AS DEFINED BY BS 5837:2012)
	<b>APPROXIMATE SHADING ARC</b> (AS DEFINED BY BS 5837:2012)
	<b>VETERAN TREE MARKER</b> (DENOTES A SURVEYED TREE OF VETERAN STATUS)
	<b>ANCIENT TREE MARKER</b> (DENOTES A SURVEYED TREE OF ANCIENT STATUS)
	<b>NATIONAL TREE MAP DATA</b> (PROVIDED BY BLUE SKY LTD WITH INDICATIVE RPA BUFFER ADDED BY AECOM)
	<b>TREE RELATED PRIORITY HABITAT</b> (CLASSIFIED AS A TREE RELATED PRIORITY HABITAT)
	<b>SSSI AREA</b> (CLASSIFIED AS A SITE OF SPECIAL SCIENTIFIC INTEREST)
	<b>NATURE RESERVE</b> (AREA CLASSIFIED AS A LOCAL OR NATIONAL NATURE RESERVE)
	<b>TREE PRESERVATION ORDER</b> (AREA COVERED BY A TREE PRESERVATION ORDER (TPO))



- NOTES**
1. TREE CATEGORIES AS DEFINED BY BS 5837:2012
  2. ALL TREE POSITIONS ARE INDICATIVE ONLY AND ARE DETERMINED WITH REFERENCE TO AERIAL IMAGERY, NATIONAL TREE MAP DATA (FROM BLUE SKY INTERNATIONAL LTD) AND GPS CO-ORDINATES ALONG WITH SITE OBSERVATIONS.
  3. PLANS SHOULD BE READ IN CONJUNCTION WITH THE AECOM ARBORICULTURAL IMPACT ASSESSMENT REPORT.
  4. THE ORIGINAL OF THIS DRAWING WAS PRODUCED IN COLOUR - A MONOCHROME COPY SHOULD NOT BE RELIED UPON.
  5. REPRODUCED FROM MORNANCE SURVEY DIGITAL MAP DATA © CROWN COPYRIGHT 2023. ALL RIGHTS RESERVED. LICENCE NUMBER 0100031613
  6. DRAWING REFERENCES:  
 Selby\_District\_TPO\_July.dwg  
 East\_Riding\_TPO\_22-9-22.dwg  
 NTM\_mms\_survey\_data\_270923.dwg  
 60683115-HCN-M2-CH-0004 OS Mapping P04.dwg

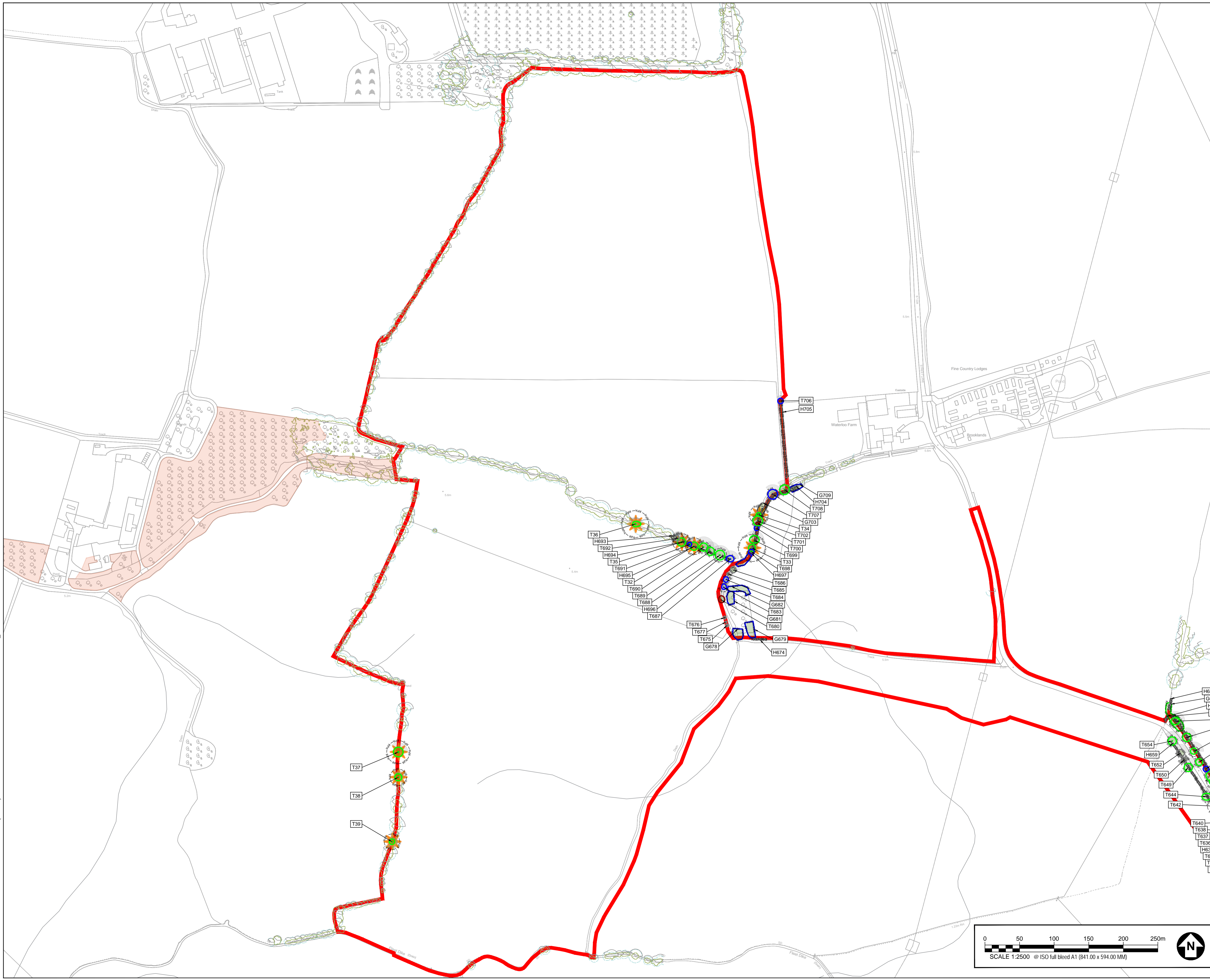
**ISSUE PURPOSE**  
**Environmental Statement**

**PROJECT NUMBER**  
**60683115**

**FIGURE TITLE**  
**Arboricultural Impact Assessment and Tree Protection Report**  
**Annex A: Appendix 10-5-1**  
**Tree Constraints Plan**  
**FIGURE NUMBER**  
**10-5-1 (Sheet 07 of 22)**

This drawing has been prepared for the use of AECOM's client. It may not be used, modified, reproduced or relied upon by third parties, except as agreed by AECOM or as required by law. AECOM accepts no responsibility, and denies any liability whatsoever, to any party that uses or relies on this drawing without AECOM's express written consent. Do not scale this document. All measurements must be obtained from the stated dimensions.





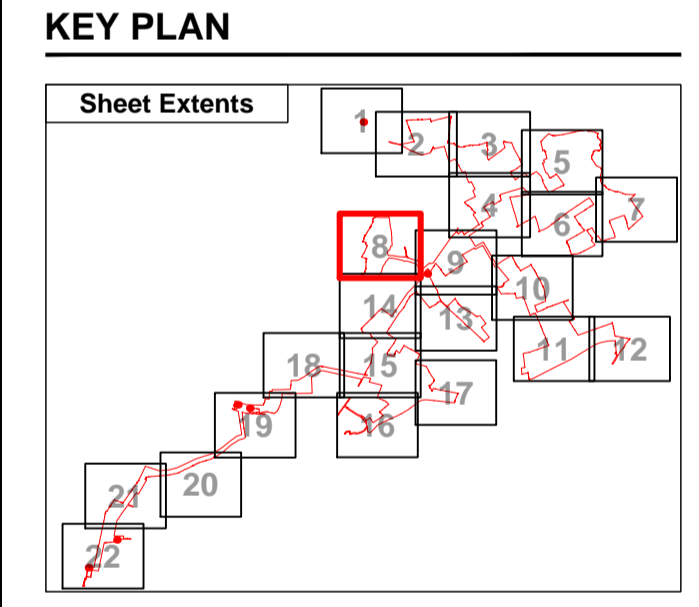
**PROJECT**  
East Yorkshire Solar Farm

**CLIENT**  
East Yorkshire Solar Farm Limited

**CONSULTANT**  
AECOM  
Mid Point, Alencon Link,  
Basingstoke, Hants,  
RG21 7PP  
Tel +44 (0) 1256 310 200  
www.aecom.com

**KEY**

- MAX EXTENT OF SCHEME  
A CATEGORY TREE, GROUP, HEDGE, OR WOODLAND  
(HIGH QUALITY & VALUE)
- B CATEGORY TREE, GROUP, HEDGE, OR WOODLAND  
(MODERATE QUALITY & VALUE)
- C CATEGORY TREE, GROUP, HEDGE, OR WOODLAND  
(LOW QUALITY & VALUE)
- U CATEGORY TREE, GROUP, HEDGE, OR WOODLAND  
(UNSUITABLE FOR RETENTION)
- UNSURVEYED TREE, GROUP, HEDGE, OR WOODLAND  
(TREE NOT SURVEYED AND PLOTTED INDICATIVELY)
- ROOT PROTECTION AREAS (RPA)  
(AS DEFINED BY BS 5837:2012)
- APPROXIMATE SHADING ARC  
(AS DEFINED BY BS 5837:2012)
- ★ VETERAN TREE MARKER  
(DENOTES A SURVEYED TREE OF VETERAN STATUS)
- ★ ANCIENT TREE MARKER  
(DENOTES A SURVEYED TREE OF ANCIENT STATUS)
- NATIONAL TREE MAP DATA  
(PROVIDED BY BLUE SKY LTD WITH INDICATIVE RPA BUFFER ADDED BY AECOM)
- TREE RELATED PRIORITY HABITAT  
(CLASSIFIED AS A TREE RELATED PRIORITY HABITAT)
- SSSI AREA  
(CLASSIFIED AS A SITE OF SPECIAL SCIENTIFIC INTEREST)
- NATURE RESERVE  
(AREA CLASSIFIED AS A LOCAL OR NATIONAL NATURE RESERVE)
- TREE PRESERVATION ORDER  
(AREA COVERED BY A TREE PRESERVATION ORDER (TPO))



- NOTES**
1. TREE CATEGORIES AS DEFINED BY BS 5837:2012
  2. ALL TREE POSITIONS ARE INDICATIVE ONLY AND ARE DETERMINED WITH REFERENCE TO AERIAL IMAGERY, NATIONAL TREE MAP DATA (FROM BLUE SKY INTERNATIONAL LTD) AND GPS CO-ORDINATES ALONG WITH SITE OBSERVATIONS.
  3. PLANS SHOULD BE READ IN CONJUNCTION WITH THE AECOM ARBORICULTURAL IMPACT ASSESSMENT REPORT.
  4. THE ORIGINAL OF THIS DRAWING WAS PRODUCED IN COLOUR - A MONOCHROME COPY SHOULD NOT BE RELIED UPON.
  5. REPRODUCED FROM MORNANCE SURVEY DIGITAL MAP DATA © CROWN COPYRIGHT 2023. ALL RIGHTS RESERVED. LICENCE NUMBER 0100031613
  6. DRAWING REFERENCES:  
Selby\_District\_TPO\_July.dwg  
East\_Riding\_TPO\_22-9-22.dwg  
NTM\_mmap\_survey\_data\_270923.dwg  
60683115-HCN-M2-CH-0004 OS Mapping PO4.dwg

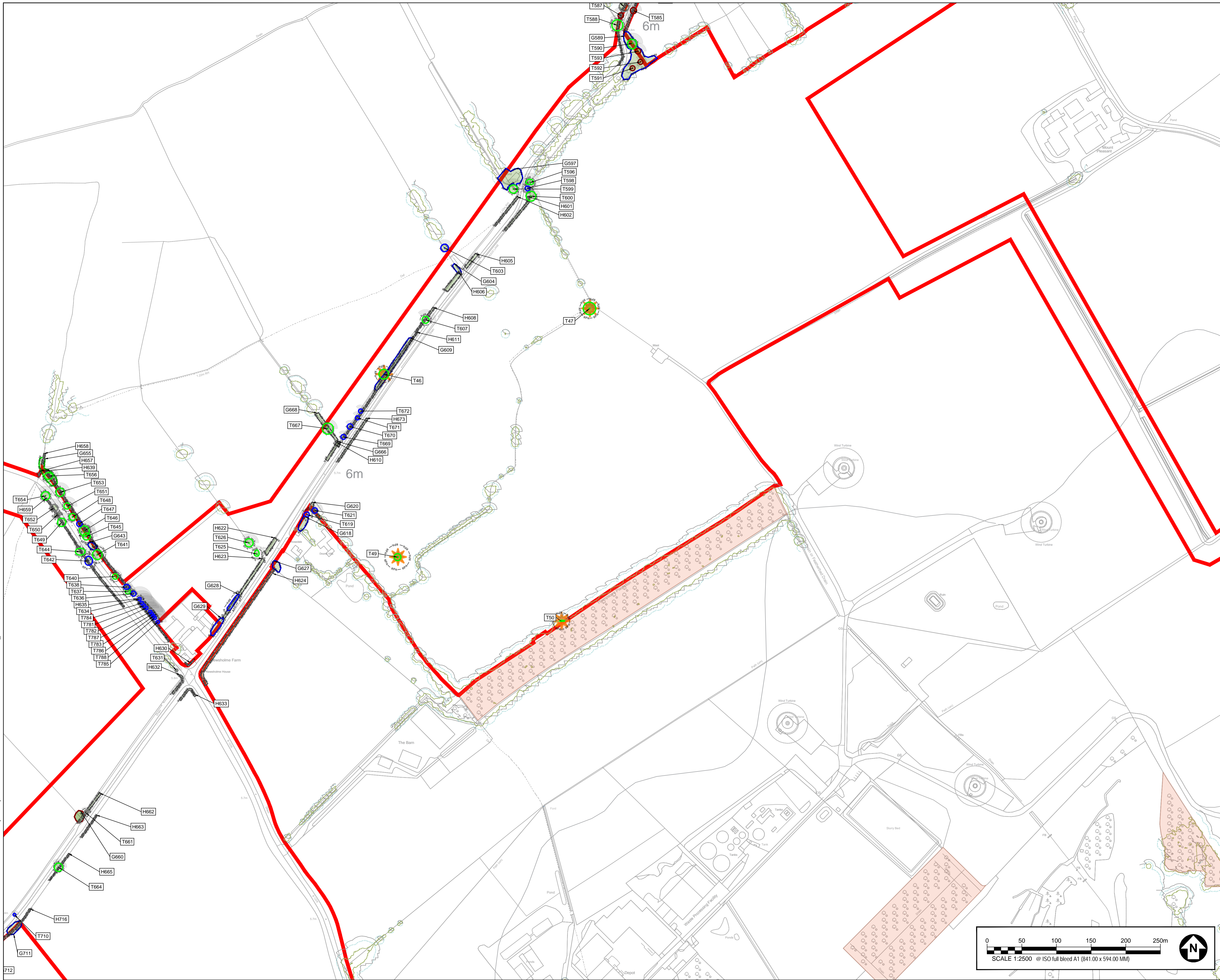
**ISSUE PURPOSE**  
Environmental Statement

**PROJECT NUMBER**  
60683115

**FIGURE TITLE**  
Arboricultural Impact Assessment  
and Tree Protection Report  
Annex A: Appendix 10-5-1  
Tree Constraints Plan  
**FIGURE NUMBER**

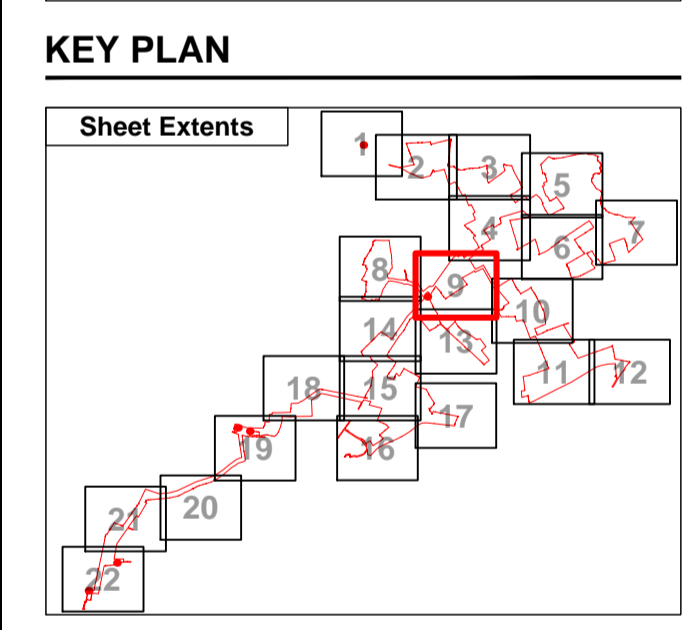
This drawing has been prepared for the use of AECOM's Client. It may not be used, modified, reproduced or relied upon by third parties, except as agreed by AECOM or as required by law. AECOM accepts no responsibility, and denies any liability whatsoever, to any party that uses or relies on this drawing without AECOM's express written consent. Do not scale this document. All measurements must be obtained from the stated dimensions.





**KEY**

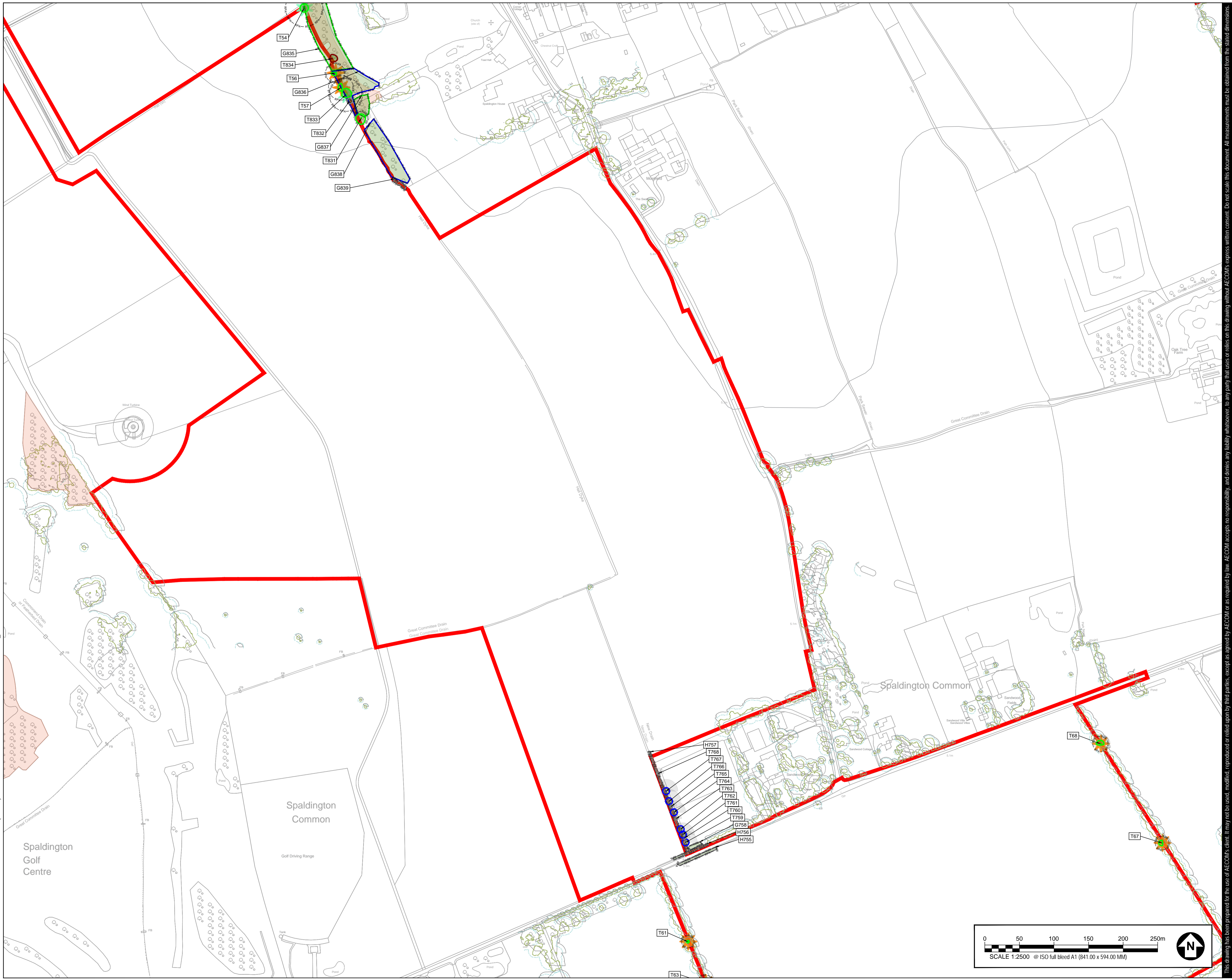
	<b>MAX EXTENT OF SCHEME</b> A CATEGORY TREE, GROUP, HEDGE, OR WOODLAND (HIGH QUALITY & VALUE)
	<b>B CATEGORY TREE, GROUP, HEDGE, OR WOODLAND</b> (MODERATE QUALITY & VALUE)
	<b>C CATEGORY TREE, GROUP, HEDGE, OR WOODLAND</b> (LOW QUALITY & VALUE)
	<b>U CATEGORY TREE, GROUP, HEDGE, OR WOODLAND</b> (UNSUITABLE FOR RETENTION)
	<b>UNSURVEYED TREE, GROUP, HEDGE, OR WOODLAND</b> (TREE NOT SURVEYED AND PLOTTED INDICATIVELY)
	<b>ROOT PROTECTION AREAS (RPA)</b> (AS DEFINED BY BS 5837:2012)
	<b>APPROXIMATE SHADING ARC</b> (AS DEFINED BY BS 5837:2012)
	<b>VETERAN TREE MARKER</b> (DENOTES A SURVEYED TREE OF VETERAN STATUS)
	<b>ANCIENT TREE MARKER</b> (DENOTES A SURVEYED TREE OF ANCIENT STATUS)
	<b>NATIONAL TREE MAP DATA</b> (PROVIDED BY BLUE SKY LTD WITH INDICATIVE RPA BUFFER ADDED BY AECOM)
	<b>TREE RELATED PRIORITY HABITAT</b> (CLASSIFIED AS A TREE RELATED PRIORITY HABITAT)
	<b>SSSI AREA</b> (CLASSIFIED AS A SITE OF SPECIAL SCIENTIFIC INTEREST)
	<b>NATURE RESERVE</b> (AREA CLASSIFIED AS A LOCAL OR NATIONAL NATURE RESERVE)
	<b>TREE PRESERVATION ORDER</b> (AREA COVERED BY A TREE PRESERVATION ORDER (TPO))



- NOTES**
1. TREE CATEGORIES AS DEFINED BY BS 5837:2012
  2. ALL TREE POSITIONS ARE INDICATIVE ONLY AND ARE DETERMINED WITH REFERENCE TO AERIAL IMAGERY, NATIONAL TREE MAP DATA (FROM BLUE SKY INTERNATIONAL LTD) AND GPS CO-ORDINATES ALONG WITH SITE OBSERVATIONS.
  3. PLANS SHOULD BE READ IN CONJUNCTION WITH THE AECOM ARBORICULTURAL IMPACT ASSESSMENT REPORT.
  4. THE ORIGINAL OF THIS DRAWING WAS PRODUCED IN COLOUR - A MONOCHROME COPY SHOULD NOT BE RELIED UPON.
  5. REPRODUCED FROM MORNANDANCE SURVEY DIGITAL MAP DATA © CROWN COPYRIGHT 2023. ALL RIGHTS RESERVED. LICENCE NUMBER 0100031613
  6. DRAWING REFERENCES:  
 Selby\_District\_TPO\_July.dwg  
 East\_Riding\_TPO\_22-9-22.dwg  
 NTM\_mms\_survey\_data\_210923.dwg  
 60683115-HCN-M2-CH-0004 OS Mapping P04.dwg

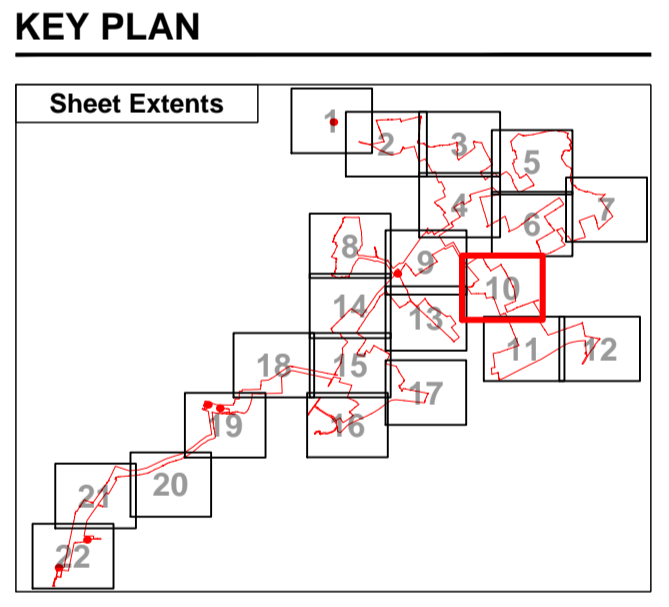
This drawing has been prepared for the use of AECOM's client. It may not be used, modified, reproduced or relied upon by third parties, except as agreed by AECOM or as required by law. AECOM accepts no responsibility, and denies any liability whatsoever, to any party that uses or relies on this drawing without AECOM's express written consent. Do not scale this document. All measurements must be obtained from the stated dimensions.





**KEY**

	<b>MAX EXTENT OF SCHEME</b> A CATEGORY TREE, GROUP, HEDGE, OR WOODLAND (HIGH QUALITY & VALUE)
	B CATEGORY TREE, GROUP, HEDGE, OR WOODLAND (MODERATE QUALITY & VALUE)
	C CATEGORY TREE, GROUP, HEDGE, OR WOODLAND (LOW QUALITY & VALUE)
	U CATEGORY TREE, GROUP, HEDGE, OR WOODLAND (UNSUITABLE FOR RETENTION)
	UNSURVEYED TREE, GROUP, HEDGE, OR WOODLAND (TREE NOT SURVEYED AND PLOTTED INDICATIVELY)
	ROOT PROTECTION AREAS (RPA) (AS DEFINED BY BS 5837:2012)
	APPROXIMATE SHADING ARC (AS DEFINED BY BS 5837:2012)
	VETERAN TREE MARKER (DENOTES A SURVEYED TREE OF VETERAN STATUS)
	ANCIENT TREE MARKER (DENOTES A SURVEYED TREE OF ANCIENT STATUS)
	NATIONAL TREE MAP DATA (PROVIDED BY BLESKEY LTD WITH INDICATIVE RPA BUFFER ADDED BY AECOM)
	TREE RELATED PRIORITY HABITAT (CLASSIFIED AS A TREE RELATED PRIORITY HABITAT)
	SSSI AREA (CLASSIFIED AS A SITE OF SPECIAL SCIENTIFIC INTEREST)
	NATURE RESERVE (AREA CLASSIFIED AS A LOCAL OR NATIONAL NATURE RESERVE)
	TREE PRESERVATION ORDER (AREA COVERED BY A TREE PRESERVATION ORDER (TPO))



- NOTES**
- TREE CATEGORIES AS DEFINED BY BS 5837:2012
  - ALL TREE POSITIONS ARE INDICATIVE ONLY AND ARE DETERMINED WITH REFERENCE TO AERIAL IMAGERY, NATIONAL TREE MAP DATA (FROM BLESKEY INTERNATIONAL LTD) AND GPS CO-ORDINATES ALONG WITH SITE OBSERVATIONS.
  - PLANS SHOULD BE READ IN CONJUNCTION WITH THE AECOM ARBORICULTURAL IMPACT ASSESSMENT REPORT.
  - THE ORIGINAL OF THIS DRAWING WAS PRODUCED IN COLOUR - A MONOCHROME COPY SHOULD NOT BE RELIED UPON.
  - REPRODUCED FROM MORNANCE SURVEY DIGITAL MAP DATA © CROWN COPYRIGHT 2023. ALL RIGHTS RESERVED. LICENCE NUMBER 0100031613
  - DRAWING REFERENCES:  
 Selby\_District\_TPO\_July.dwg  
 East\_Riding\_TPO\_22-9-22.dwg  
 NTM\_mms\_survey\_data\_270923.dwg  
 60683115-HCN-M2-CH-0004 OS Mapping P04.dwg

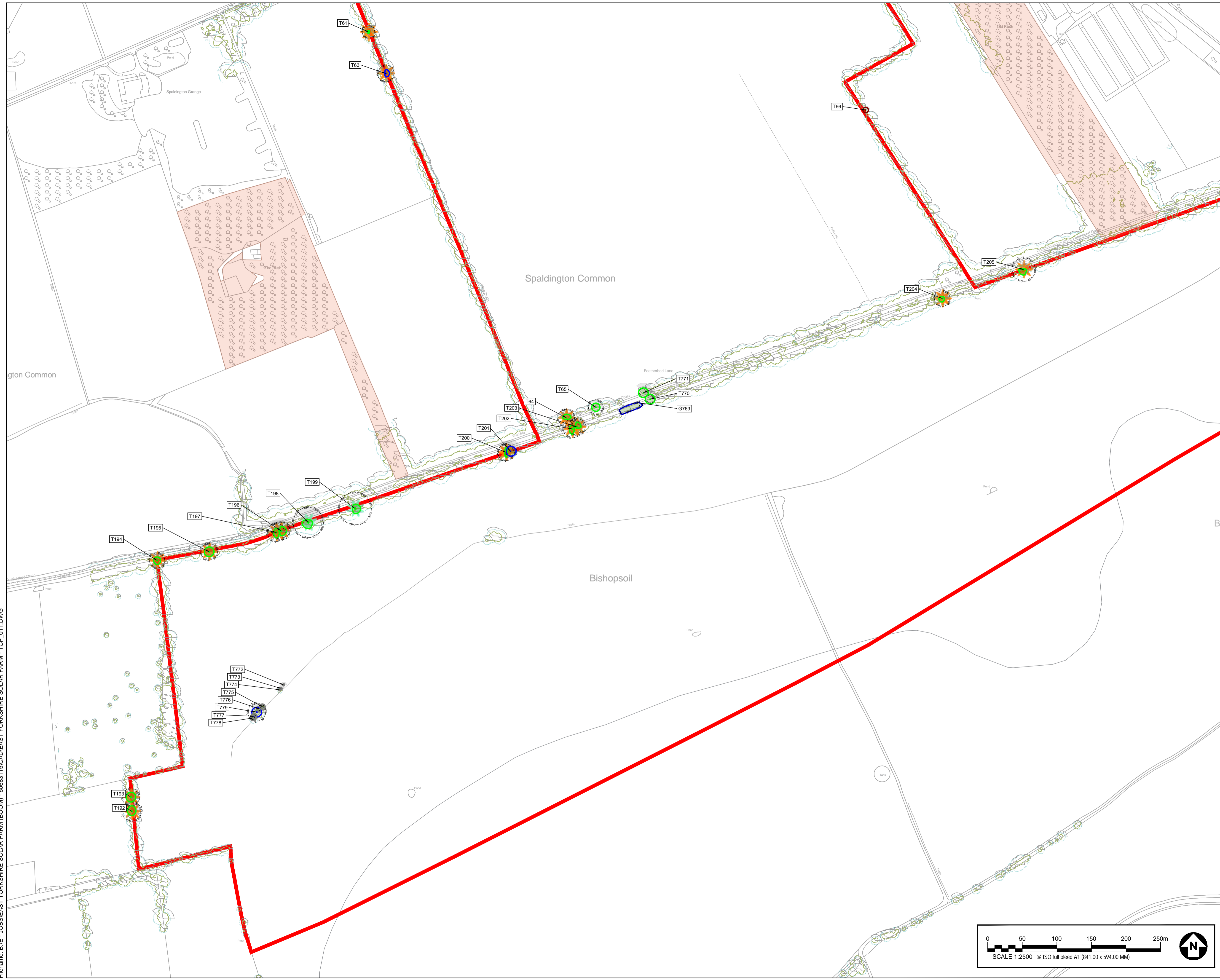
**ISSUE PURPOSE**  
Environmental Statement

**PROJECT NUMBER**  
60683115

**FIGURE TITLE**  
Arboricultural Impact Assessment  
and Tree Protection Report  
Annex A: Appendix 10-5-1  
Tree Constraints Plan  
**FIGURE NUMBER**

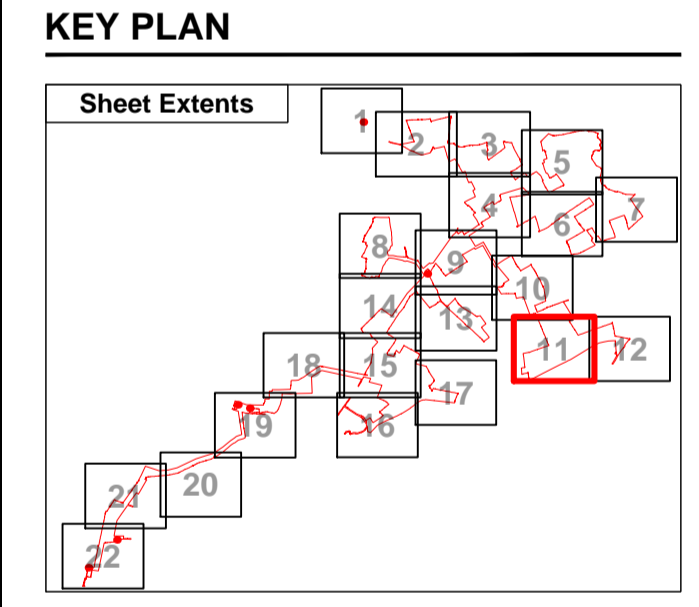
This drawing has been prepared for the use of AECOM's client. It may not be used, modified, reproduced or relied upon by third parties, except as required by law. AECOM accepts no responsibility, and denies any liability whatsoever, to any party that uses or relies on this drawing without AECOM's express written consent. Do not scale this document. All measurements must be obtained from the stated dimensions.





**KEY**

- MAX EXTENT OF SCHEME
- A CATEGORY TREE, GROUP, HEDGE, OR WOODLAND (HIGH QUALITY & VALUE)
- B CATEGORY TREE, GROUP, HEDGE, OR WOODLAND (MODERATE QUALITY & VALUE)
- C CATEGORY TREE, GROUP, HEDGE, OR WOODLAND (LOW QUALITY & VALUE)
- U CATEGORY TREE, GROUP, HEDGE, OR WOODLAND (UNSUITABLE FOR RETENTION)
- UNSURVEYED TREE, GROUP, HEDGE, OR WOODLAND (TREE NOT SURVEYED AND PLOTTED INDICATIVELY)
- ROOT PROTECTION AREAS (RPA) (AS DEFINED BY BS 5837:2012)
- APPROXIMATE SHADING ARC (AS DEFINED BY BS 5837:2012)
- VETERAN TREE MARKER (DENOTES A SURVEYED TREE OF VETERAN STATUS)
- ANCIENT TREE MARKER (DENOTES A SURVEYED TREE OF ANCIENT STATUS)
- NATIONAL TREE MAP DATA (PROVIDED BY BLESKEY LTD WITH INDICATIVE RPA BUFFER ADDED BY AECOM)
- TREE RELATED PRIORITY HABITAT (CLASSIFIED AS A TREE RELATED PRIORITY HABITAT)
- SSSI AREA (CLASSIFIED AS A SITE OF SPECIAL SCIENTIFIC INTEREST)
- NATURE RESERVE (AREA CLASSIFIED AS A LOCAL OR NATIONAL NATURE RESERVE)
- TREE PRESERVATION ORDER (AREA COVERED BY A TREE PRESERVATION ORDER (TPO))

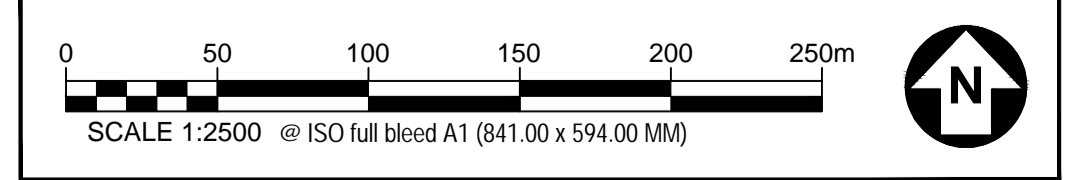


- NOTES**
- TREE CATEGORIES AS DEFINED BY BS 5837:2012
  - ALL TREE POSITIONS ARE INDICATIVE ONLY AND ARE DETERMINED WITH REFERENCE TO AERIAL IMAGERY, NATIONAL TREE MAP DATA (FROM BLESKEY INTERNATIONAL LTD) AND GPS CO-ORDINATES ALONG WITH SITE OBSERVATIONS.
  - PLANS SHOULD BE READ IN CONJUNCTION WITH THE AECOM ARBORICULTURAL IMPACT ASSESSMENT REPORT
  - THE ORIGINAL OF THIS DRAWING WAS PRODUCED IN COLOUR - A MONOCHROME COPY SHOULD NOT BE RELIED UPON.
  - REPRODUCED FROM MORNANCE SURVEY DIGITAL MAP DATA © CROWN COPYRIGHT 2023. ALL RIGHTS RESERVED. LICENCE NUMBER 0100031613
  - DRAWING REFERENCES:  
 Selby\_District\_TPO\_July.dwg  
 East\_Riding\_TPO\_22-9-22.dwg  
 NTM\_mms\_survey\_data\_270922.dwg  
 60683115-HCN-M2-CH-0004 OS Mapping P04.dwg

**ISSUE PURPOSE**  
Environmental Statement

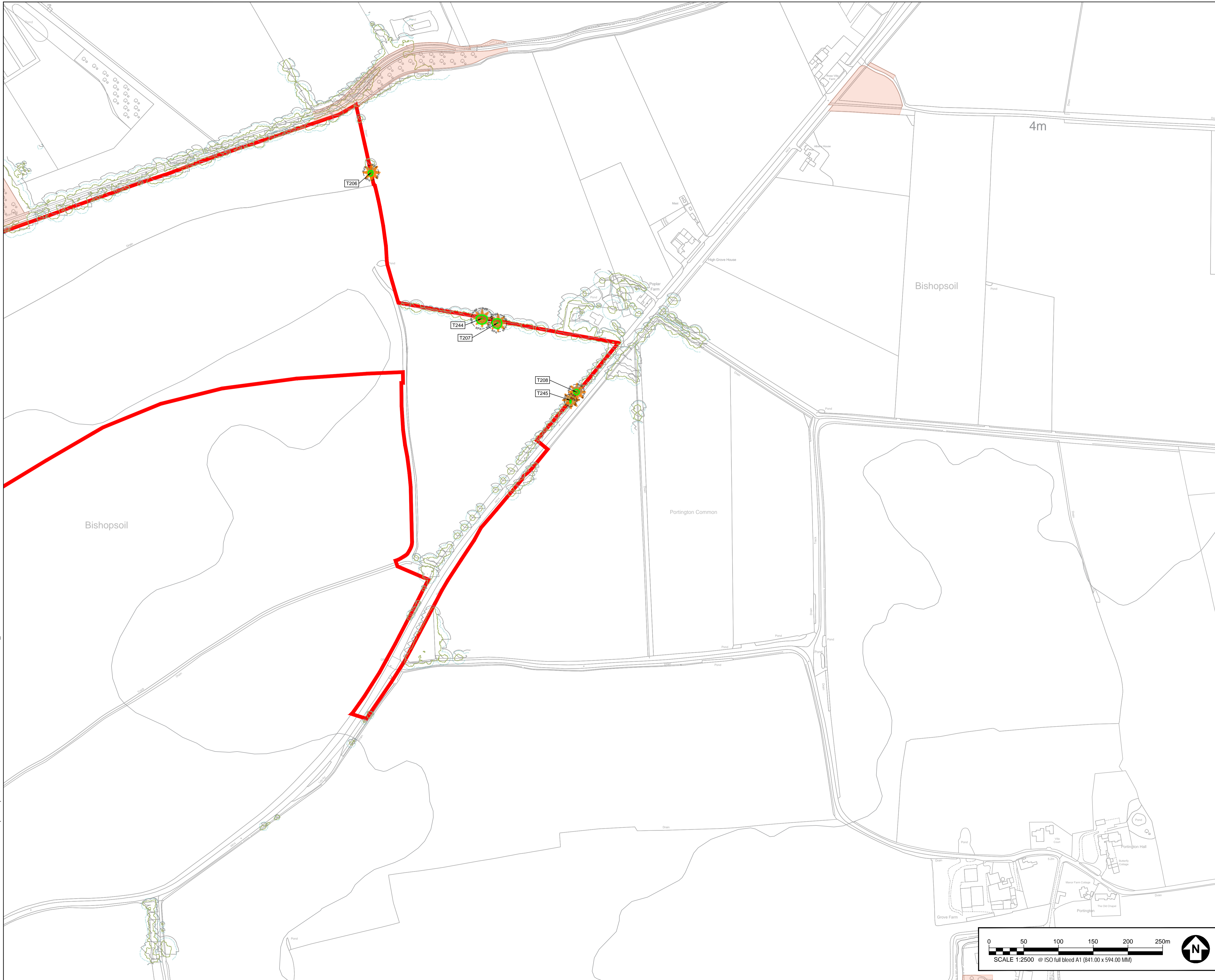
**PROJECT NUMBER**  
60683115

**FIGURE TITLE**  
Arboricultural Impact Assessment and Tree Protection Report  
Annex A: Appendix 10-5-1  
Tree Constraints Plan  
**FIGURE NUMBER**



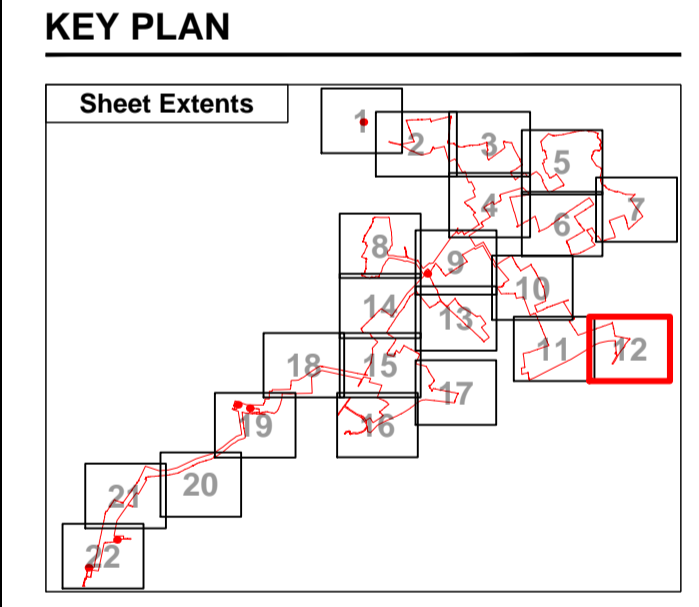
This drawing has been prepared for the use of AECOM's client. It may not be used, modified, reproduced or relied upon by third parties, except as agreed by AECOM or as required by law. AECOM accepts no responsibility, and denies any liability whatsoever, to any party that uses or relies on this drawing without AECOM's express written consent. Do not scale this document. All measurements must be obtained from the stated dimensions.





**KEY**

	<b>MAX EXTENT OF SCHEME</b> A CATEGORY TREE, GROUP, HEDGE, OR WOODLAND (HIGH QUALITY & VALUE)
	B CATEGORY TREE, GROUP, HEDGE, OR WOODLAND (MODERATE QUALITY & VALUE)
	C CATEGORY TREE, GROUP, HEDGE, OR WOODLAND (LOW QUALITY & VALUE)
	U CATEGORY TREE, GROUP, HEDGE, OR WOODLAND (UNSUITABLE FOR RETENTION)
	UNSURVEYED TREE, GROUP, HEDGE, OR WOODLAND (TREE NOT SURVEYED AND PLOTTED INDICATIVELY)
	<b>ROOT PROTECTION AREAS (RPA)</b> (AS DEFINED BY BS 5837:2012)
	<b>APPROXIMATE SHADING ARC</b> (AS DEFINED BY BS 5837:2012)
	<b>VETERAN TREE MARKER</b> (DENOTES A SURVEYED TREE OF VETERAN STATUS)
	<b>ANCIENT TREE MARKER</b> (DENOTES A SURVEYED TREE OF ANCIENT STATUS)
	<b>NATIONAL TREE MAP DATA</b> (PROVIDED BY BLUE SKY LTD WITH INDICATIVE RPA BUFFER ADDED BY AECOM)
	<b>TREE RELATED PRIORITY HABITAT</b> (CLASSIFIED AS A TREE RELATED PRIORITY HABITAT)
	<b>SSSI AREA</b> (CLASSIFIED AS A SITE OF SPECIAL SCIENTIFIC INTEREST)
	<b>NATURE RESERVE</b> (AREA CLASSIFIED AS A LOCAL OR NATIONAL NATURE RESERVE)
	<b>TREE PRESERVATION ORDER</b> (AREA COVERED BY A TREE PRESERVATION ORDER (TPO))



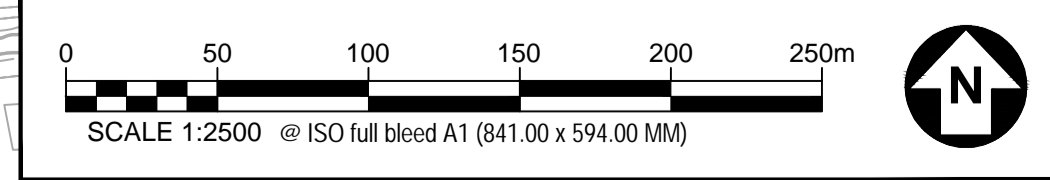
- NOTES**
- TREE CATEGORIES AS DEFINED BY BS 5837:2012
  - ALL TREE POSITIONS ARE INDICATIVE ONLY AND ARE DETERMINED WITH REFERENCE TO AERIAL IMAGERY, NATIONAL TREE MAP DATA (FROM BLUE SKY INTERNATIONAL LTD) AND GPS CO-ORDINATES ALONG WITH SITE OBSERVATIONS.
  - PLANS SHOULD BE READ IN CONJUNCTION WITH THE AECOM ARBORICULTURAL IMPACT ASSESSMENT REPORT.
  - THE ORIGINAL OF THIS DRAWING WAS PRODUCED IN COLOUR - A MONOCHROME COPY SHOULD NOT BE RELIED UPON.
  - REPRODUCED FROM MORNANCE SURVEY DIGITAL MAP DATA © CROWN COPYRIGHT 2023. ALL RIGHTS RESERVED. LICENCE NUMBER 0100031613
  - DRAWING REFERENCES:  
Selby\_District\_TPO\_July.dwg  
East\_Riding\_TPO\_22-9-22.dwg  
NTM\_mms\_survey\_data\_270923.dwg  
60683115-HCN-M2-CH-0004 OS Mapping P04.dwg

**ISSUE PURPOSE**  
Environmental Statement

**PROJECT NUMBER**  
60683115

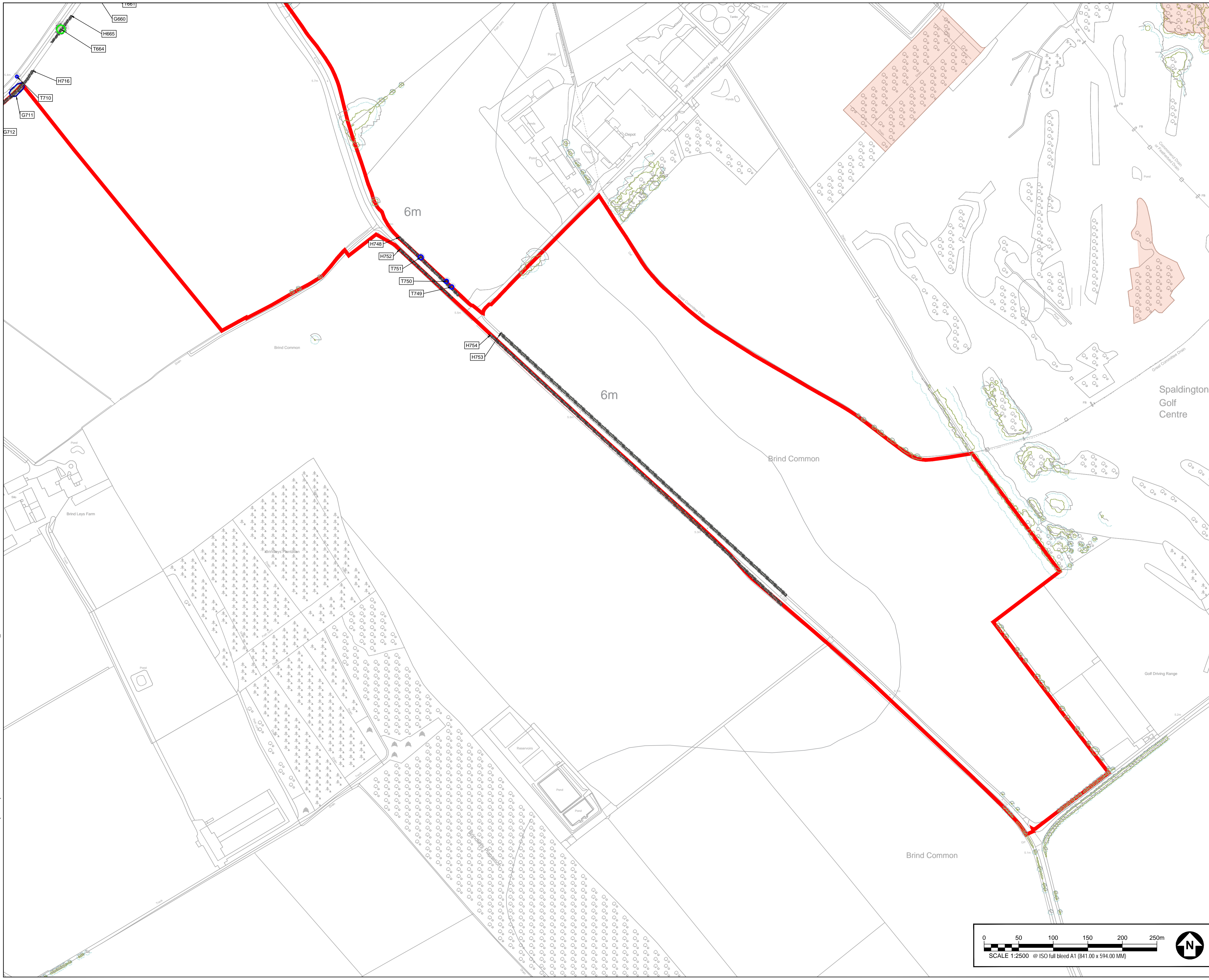
**FIGURE TITLE**  
Arboricultural Impact Assessment  
and Tree Protection Report  
Annex A: Appendix 10-5-1  
Tree Constraints Plan  
**FIGURE NUMBER**

10-5-1 (Sheet 12 of 22)



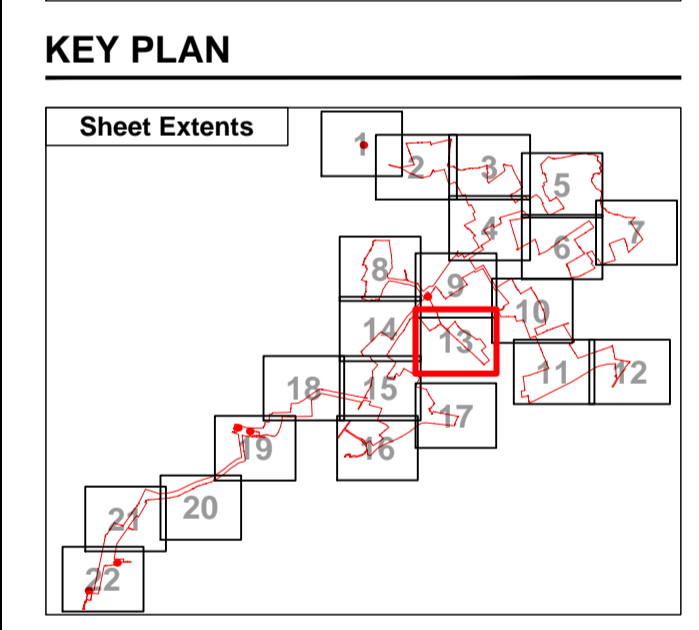
This drawing has been prepared for the use of AECOM's client. It may not be used, modified, reproduced or relied upon by third parties, except as agreed by AECOM or as required by law. AECOM accepts no responsibility, and denies any liability whatsoever, to any party that uses or relies on this drawing without AECOM's express written consent. Do not scale this document. All measurements must be obtained from the stated dimensions.





**KEY**

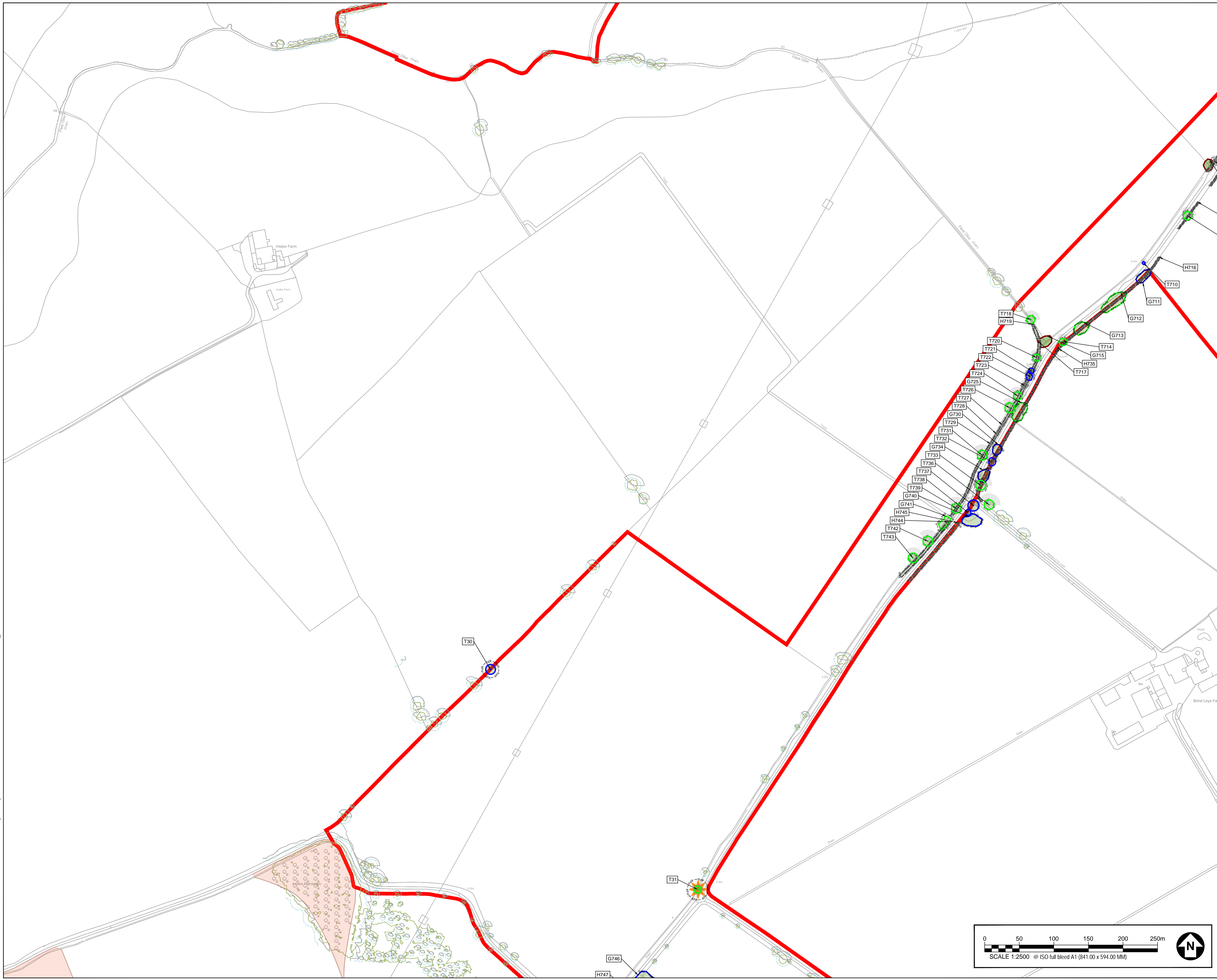
	<b>MAX EXTENT OF SCHEME</b> A CATEGORY TREE, GROUP, HEDGE, OR WOODLAND (HIGH QUALITY & VALUE)
	B CATEGORY TREE, GROUP, HEDGE, OR WOODLAND (MODERATE QUALITY & VALUE)
	C CATEGORY TREE, GROUP, HEDGE, OR WOODLAND (LOW QUALITY & VALUE)
	U CATEGORY TREE, GROUP, HEDGE, OR WOODLAND (UNSUITABLE FOR RETENTION)
	UNSURVEYED TREE, GROUP, HEDGE, OR WOODLAND (TREE NOT SURVEYED AND PLOTTED INDICATIVELY)
	ROOT PROTECTION AREAS (RPA) (AS DEFINED BY BS 5837:2012)
	APPROXIMATE SHADING ARC (AS DEFINED BY BS 5837:2012)
	VETERAN TREE MARKER (DENOTES A SURVEYED TREE OF VETERAN STATUS)
	ANCIENT TREE MARKER (DENOTES A SURVEYED TREE OF ANCIENT STATUS)
	NATIONAL TREE MAP DATA (PROVIDED BY BLUESKY LTD WITH INDICATIVE RPA BUFFER ADDED BY AECOM)
	TREE RELATED PRIORITY HABITAT (CLASSIFIED AS A TREE RELATED PRIORITY HABITAT)
	SSSI AREA (CLASSIFIED AS A SITE OF SPECIAL SCIENTIFIC INTEREST)
	NATURE RESERVE (AREA CLASSIFIED AS A LOCAL OR NATIONAL NATURE RESERVE)
	TREE PRESERVATION ORDER (AREA COVERED BY A TREE PRESERVATION ORDER (TPO))



- NOTES**
- TREE CATEGORIES AS DEFINED BY BS 5837:2012
  - ALL TREE POSITIONS ARE INDICATIVE ONLY AND ARE DETERMINED WITH REFERENCE TO AERIAL IMAGERY, NATIONAL TREE MAP DATA (FROM BLUESKY INTERNATIONAL LTD) AND GPS CO-ORDINATES ALONG WITH SITE OBSERVATIONS.
  - PLANS SHOULD BE READ IN CONJUNCTION WITH THE AECOM ARBORICULTURAL IMPACT ASSESSMENT REPORT.
  - THE ORIGINAL OF THIS DRAWING WAS PRODUCED IN COLOUR - A MONOCHROME COPY SHOULD NOT BE RELIED UPON.
  - REPRODUCED FROM MORNANCE SURVEY DIGITAL MAP DATA © CROWN COPYRIGHT 2023. ALL RIGHTS RESERVED. LICENCE NUMBER 0100031613
  - DRAWING REFERENCES:  
 Selby\_District\_TPO\_July.dwg  
 East\_Riding\_TPO\_22-9-22.dwg  
 NTM\_mms\_survey\_data\_270923.dwg  
 60683115-HCN-M2-CH-0004 OS Mapping P04.dwg

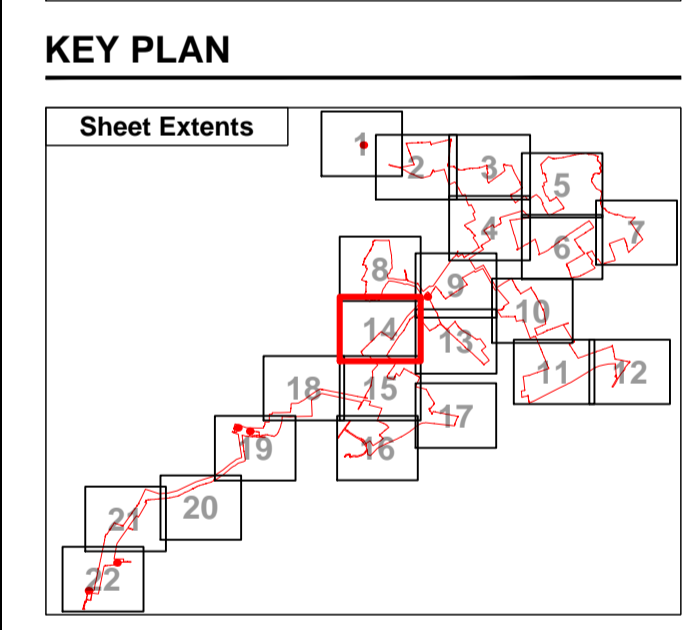
This drawing has been prepared for the use of AECOM's client. It may not be used, modified, reproduced or relied upon by third parties, except as agreed by AECOM or as required by law. AECOM accepts no responsibility, and denies any liability whatsoever, to any party that uses or relies on this drawing without AECOM's express written consent. Do not scale this document. All measurements must be obtained from the stated dimensions.





**KEY**

	<b>MAX EXTENT OF SCHEME</b> A CATEGORY TREE, GROUP, HEDGE, OR WOODLAND (HIGH QUALITY & VALUE)
	<b>B CATEGORY TREE, GROUP, HEDGE, OR WOODLAND</b> (MODERATE QUALITY & VALUE)
	<b>C CATEGORY TREE, GROUP, HEDGE, OR WOODLAND</b> (LOW QUALITY & VALUE)
	<b>U CATEGORY TREE, GROUP, HEDGE, OR WOODLAND</b> (UNSUITABLE FOR RETENTION)
	<b>UNSURVEYED TREE, GROUP, HEDGE, OR WOODLAND</b> (TREE NOT SURVEYED AND PLOTTED INDICATIVELY)
	<b>ROOT PROTECTION AREAS (RPA)</b> (AS DEFINED BY BS 5837:2012)
	<b>APPROXIMATE SHADING ARC</b> (AS DEFINED BY BS 5837:2012)
	<b>VETERAN TREE MARKER</b> (DENOTES A SURVEYED TREE OF VETERAN STATUS)
	<b>ANCIENT TREE MARKER</b> (DENOTES A SURVEYED TREE OF ANCIENT STATUS)
	<b>NATIONAL TREE MAP DATA</b> (PROVIDED BY BLUE SKY LTD WITH INDICATIVE RPA BUFFER ADDED BY AECOM)
	<b>TREE RELATED PRIORITY HABITAT</b> (CLASSIFIED AS A TREE RELATED PRIORITY HABITAT)
	<b>SSSI AREA</b> (CLASSIFIED AS A SITE OF SPECIAL SCIENTIFIC INTEREST)
	<b>NATURE RESERVE</b> (AREA CLASSIFIED AS A LOCAL OR NATIONAL NATURE RESERVE)
	<b>TREE PRESERVATION ORDER</b> (AREA COVERED BY A TREE PRESERVATION ORDER (TPO))



- NOTES**
- TREE CATEGORIES AS DEFINED BY BS 5837:2012
  - ALL TREE POSITIONS ARE INDICATIVE ONLY AND ARE DETERMINED WITH REFERENCE TO AERIAL IMAGERY, NATIONAL TREE MAP DATA (FROM BLUE SKY INTERNATIONAL LTD) AND GPS CO-ORDINATES ALONG WITH SITE OBSERVATIONS.
  - PLANS SHOULD BE READ IN CONJUNCTION WITH THE AECOM ARBORICULTURAL IMPACT ASSESSMENT REPORT.
  - THE ORIGINAL OF THIS DRAWING WAS PRODUCED IN COLOUR - A MONOCHROME COPY SHOULD NOT BE RELIED UPON.
  - REPRODUCED FROM MORNANCE SURVEY DIGITAL MAP DATA © CROWN COPYRIGHT 2023. ALL RIGHTS RESERVED. LICENCE NUMBER 0100031613
  - DRAWING REFERENCES:  
 Selby\_District\_TPO\_July.dwg  
 East\_Riding\_TPO\_22-9-22.dwg  
 NTM\_mms\_survey\_data\_270923.dwg  
 60683115-HCN-M2-CH-0004 OS Mapping PO4.dwg

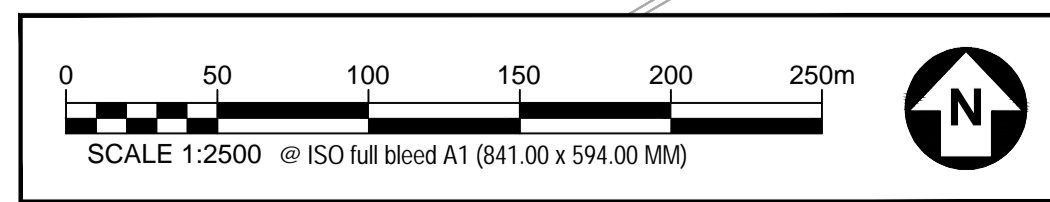
**ISSUE PURPOSE**  
Environmental Statement

**PROJECT NUMBER**  
60683115

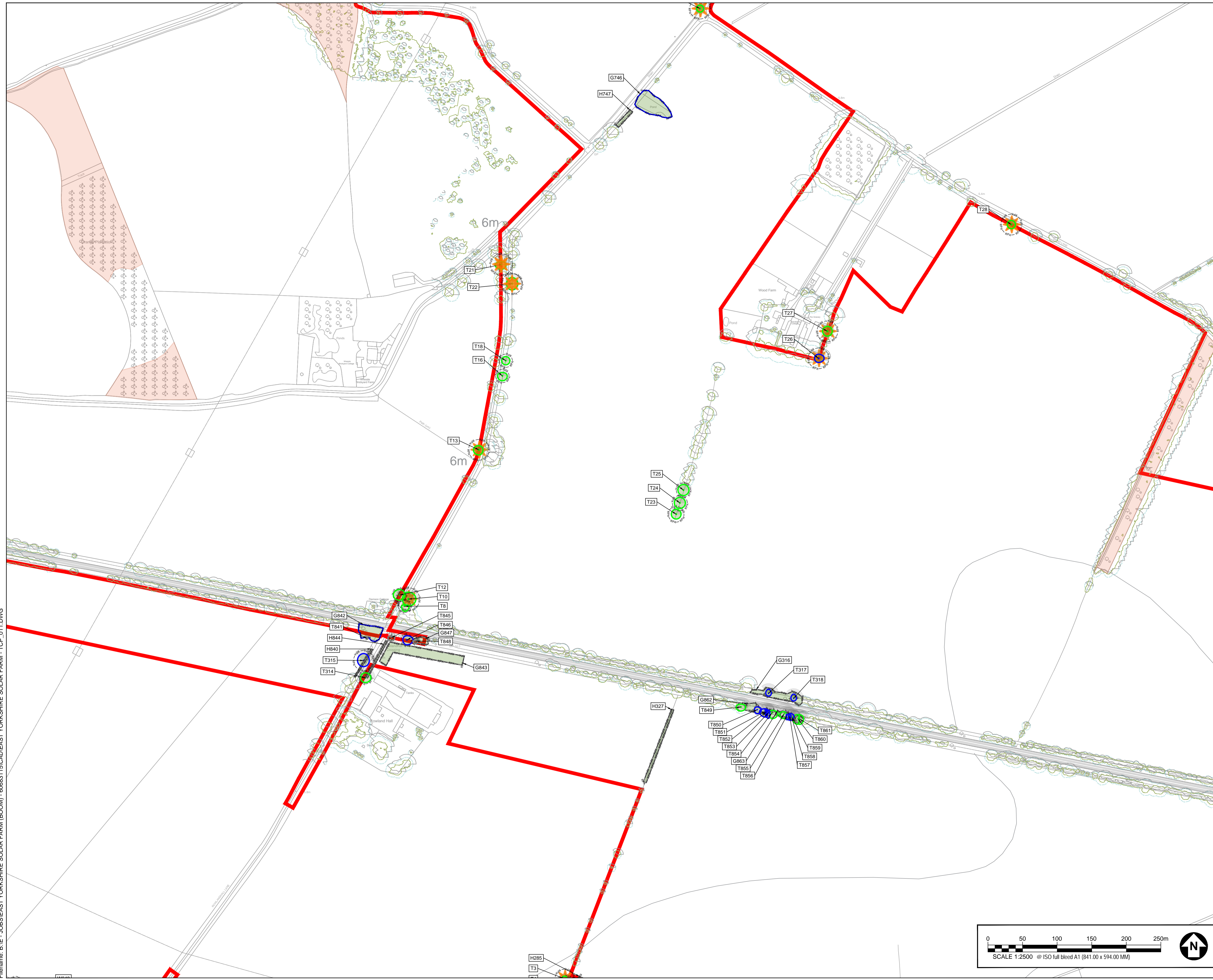
**FIGURE TITLE**  
Arboricultural Impact Assessment  
and Tree Protection Report  
Annex A: Appendix 10-5-1  
Tree Constraints Plan  
**FIGURE NUMBER**

10-5-1 (Sheet 14 of 22)

This drawing has been prepared for the use of AECOM's client. It may not be used, modified, reproduced or relied upon by third parties, except as agreed by AECOM or as required by law. AECOM accepts no responsibility, and denies any liability whatsoever, to any party that uses or relies on this drawing without AECOM's express written consent. Do not scale this document. All measurements must be obtained from the stated dimensions.

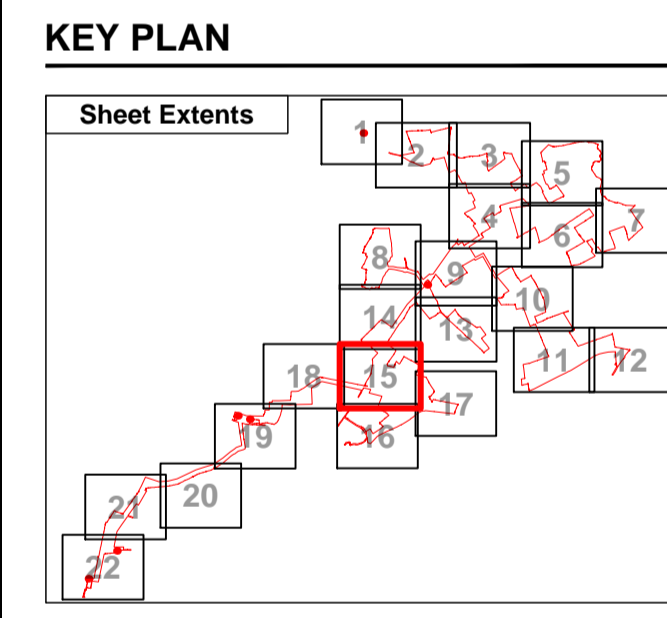






**KEY**

- MAX EXTENT OF SCHEME  
A CATEGORY TREE, GROUP, HEDGE, OR WOODLAND  
(HIGH QUALITY & VALUE)
- B CATEGORY TREE, GROUP, HEDGE, OR WOODLAND  
(MODERATE QUALITY & VALUE)
- C CATEGORY TREE, GROUP, HEDGE, OR WOODLAND  
(LOW QUALITY & VALUE)
- U CATEGORY TREE, GROUP, HEDGE, OR WOODLAND  
(TREE NOT SURVEYED AND PLOTTED INDICATIVELY)
- UNSURVEYED TREE, GROUP, HEDGE, OR WOODLAND  
(TREE NOT SURVEYED AND PLOTTED INDICATIVELY)
- ROOT PROTECTION AREAS (RPA)  
(AS DEFINED BY BS 5837:2012)
- APPROXIMATE SHADING ARC  
(AS DEFINED BY BS 5837:2012)
- ★ VETERAN TREE MARKER  
(DENOTES A SURVEYED TREE OF VETERAN STATUS)
- ★ ANCIENT TREE MARKER  
(DENOTES A SURVEYED TREE OF ANCIENT STATUS)
- NATIONAL TREE MAP DATA  
(PROVIDED BY BLUE SKY LTD WITH INDICATIVE RPA BUFFER ADDED BY AECOM)
- TREE RELATED PRIORITY HABITAT  
(CLASSIFIED AS A TREE RELATED PRIORITY HABITAT)
- SSSI AREA  
(CLASSIFIED AS A SITE OF SPECIAL SCIENTIFIC INTEREST)
- NATURE RESERVE  
(AREA CLASSIFIED AS A LOCAL OR NATIONAL NATURE RESERVE)
- TREE PRESERVATION ORDER  
(AREA COVERED BY A TREE PRESERVATION ORDER (TPO))



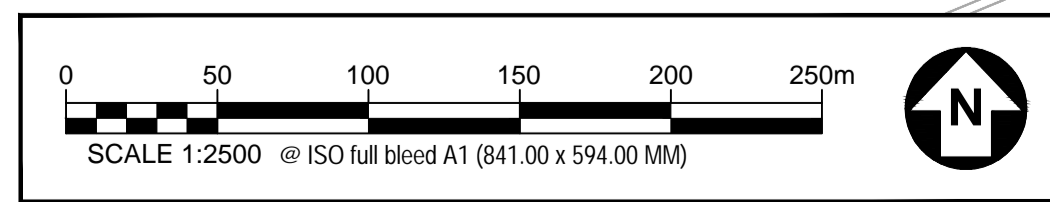
- NOTES**
- TREE CATEGORIES AS DEFINED BY BS 5837:2012
  - ALL TREE POSITIONS ARE INDICATIVE ONLY AND ARE DETERMINED WITH REFERENCE TO AERIAL IMAGERY, NATIONAL TREE MAP DATA (FROM BLUE SKY INTERNATIONAL LTD) AND GPS CO-ORDINATES ALONG WITH SITE OBSERVATIONS.
  - PLANS SHOULD BE READ IN CONJUNCTION WITH THE AECOM ARBORICULTURAL IMPACT ASSESSMENT REPORT.
  - THE ORIGINAL OF THIS DRAWING WAS PRODUCED IN COLOUR - A MONOCHROME COPY SHOULD NOT BE RELIED UPON.
  - REPRODUCED FROM MORNANCE SURVEY DIGITAL MAP DATA © CROWN COPYRIGHT 2023. ALL RIGHTS RESERVED. LICENCE NUMBER 0100031613
  - DRAWING REFERENCES:  
Selby\_District\_TPO\_July.dwg  
East\_Riding\_TPO\_22-9-22.dwg  
NTM\_mms\_survey\_data\_270923.dwg  
60683115-HCN-M2-CH-0004 OS Mapping P04.dwg

**ISSUE PURPOSE**  
Environmental Statement

**PROJECT NUMBER**  
60683115

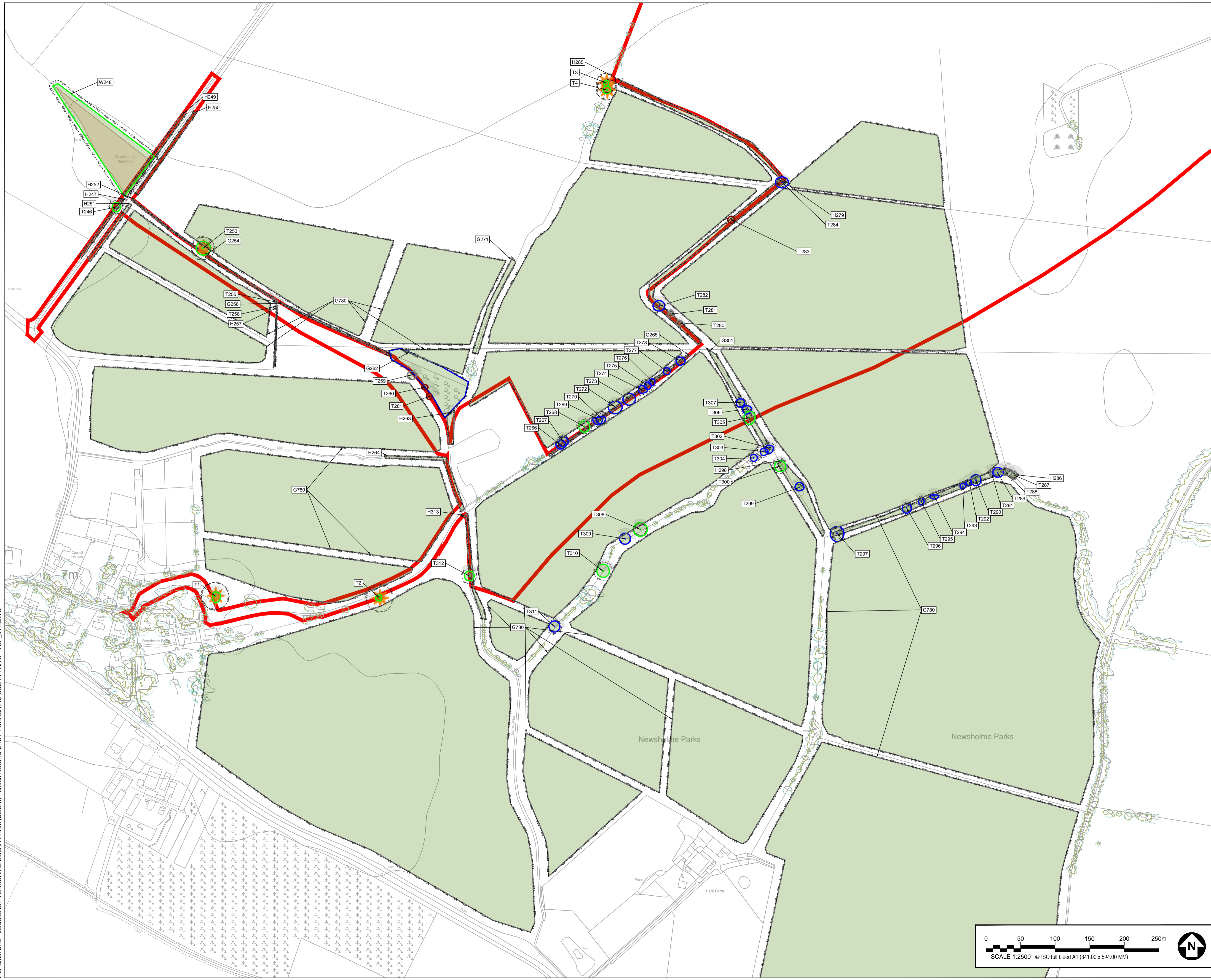
**FIGURE TITLE**  
Arboricultural Impact Assessment  
and Tree Protection Report  
Annex A: Appendix 10-5-1  
Tree Constraints Plan  
**FIGURE NUMBER**

10-5-1 (Sheet 15 of 22)



This drawing has been prepared for the use of AECOM's client. It may not be used, modified, reproduced or relied upon by third parties, except as agreed by AECOM or as required by law. AECOM accepts no responsibility, and denies any liability whatsoever, to any party that uses or relies on this drawing without AECOM's express written consent. Do not scale this document. All measurements must be obtained from the stated dimensions.

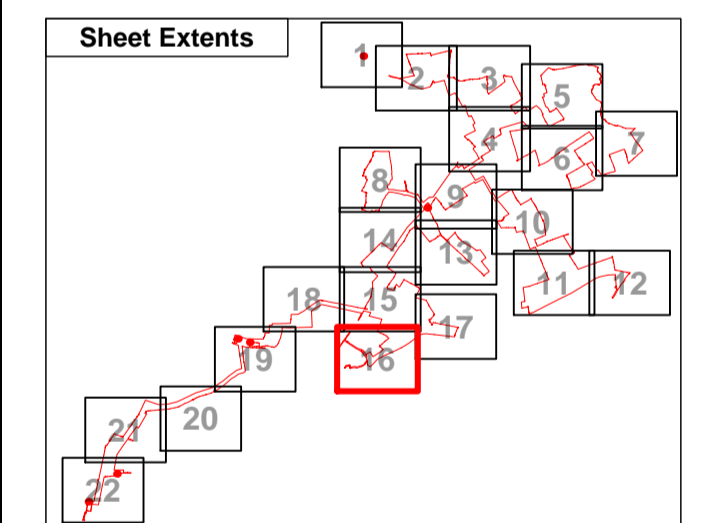




### KEY

- MAX EXTENT OF SCHEME  
A CATEGORY TREE, GROUP, HEDGE, OR WOODLAND  
(HIGH QUALITY & VALUE)
- B CATEGORY TREE, GROUP, HEDGE, OR WOODLAND  
(MODERATE QUALITY & VALUE)
- C CATEGORY TREE, GROUP, HEDGE, OR WOODLAND  
(LOW QUALITY & VALUE)
- U CATEGORY TREE, GROUP, HEDGE, OR WOODLAND  
(UNSUITABLE FOR RETENTION)
- UNSURVEYED TREE, GROUP, HEDGE, OR WOODLAND  
(TREE NOT SURVEYED AND PLOTTED INDICATIVELY)
- ROOT PROTECTION AREAS (RPA)  
(AS DEFINED BY BS 5837:2012)
- APPROXIMATE SHADING ARC  
(AS DEFINED BY BS 5837:2012)
- ★ VETERAN TREE MARKER  
(IDENTIFIES A SURVEYED TREE OF VETERAN STATUS)
- ★ ANCIENT TREE MARKER  
(IDENTIFIES A SURVEYED TREE OF ANCIENT STATUS)
- NATIONAL TREE MAP DATA  
(PROVIDED BY BLUESKY LTD WITH INDICATIVE RPA BUFFER ADDED BY AECOM)
- TREE RELATED PRIORITY HABITAT  
(CLASSIFIED AS A TREE RELATED PRIORITY HABITAT)
- SSSI AREA  
(CLASSIFIED AS A SITE OF SPECIAL SCIENTIFIC INTEREST)
- NATURE RESERVE  
(AREA CLASSIFIED AS A LOCAL OR NATIONAL NATURE RESERVE)
- TREE PRESERVATION ORDER  
(AREA COVERED BY A TREE PRESERVATION ORDER (TPO))

### KEY PLAN



### NOTES

1. TREE CATEGORIES AS DEFINED BY BS 5837:2012
2. ALL TREE POSITIONS ARE INDICATIVE ONLY AND ARE DETERMINED WITH REFERENCE TO AERIAL IMAGERY, NATIONAL TREE MAP DATA (FROM BLUESKY INTERNATIONAL LTD) AND GPS CO-ORDINATES ALONG WITH SITE OBSERVATIONS.
3. PLANS SHOULD BE READ IN CONJUNCTION WITH THE AECOM ARBORICULTURAL IMPACT ASSESSMENT REPORT.
4. THE ORIGINAL OF THIS DRAWING WAS PRODUCED IN COLOUR - A MONOCHROME COPY SHOULD NOT BE RELIED UPON.
5. REPRODUCED FROM MORNANCE SURVEY DIGITAL MAP DATA © CROWN COPYRIGHT 2023. ALL RIGHTS RESERVED. LICENCE NUMBER 0100031613
6. DRAWING REFERENCES:  
 Selby\_District\_TPO\_July.dwg  
 East\_Riding\_TPO\_22-9-22.dwg  
 NTM\_mms\_survey\_data\_270923.dwg  
 60683115-HCN-M2-CH-0004 OS Mapping P04.dwg

### ISSUE PURPOSE

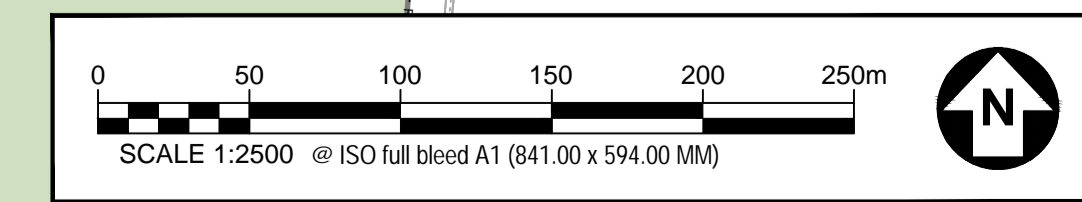
Environmental Statement

### PROJECT NUMBER

60683115

**FIGURE TITLE**  
Arboricultural Impact Assessment  
and Tree Protection Report  
Annex A: Appendix 10-5-1  
Tree Constraints Plan  
**FIGURE NUMBER**

10-5-1 (Sheet 16 of 22)

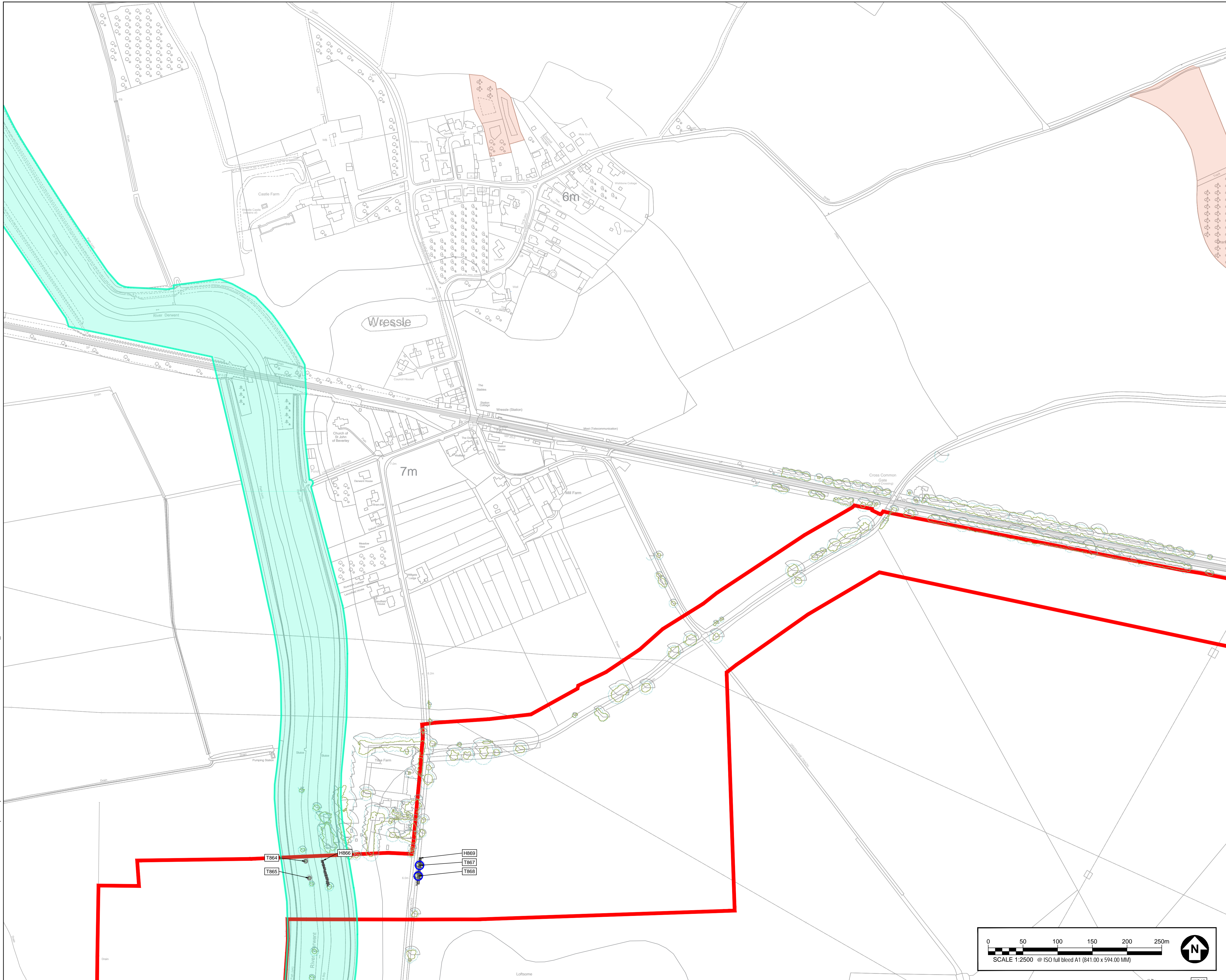


This drawing has been prepared for the use of AECOM's client. It may not be used, modified, reproduced or relied upon by third parties, except as agreed by AECOM or as required by law. AECOM accepts no responsibility, and denies any liability whatsoever, to any party that uses or relies on this drawing without AECOM's express written consent. Do not scale this document. All measurements must be obtained from the stated dimensions.



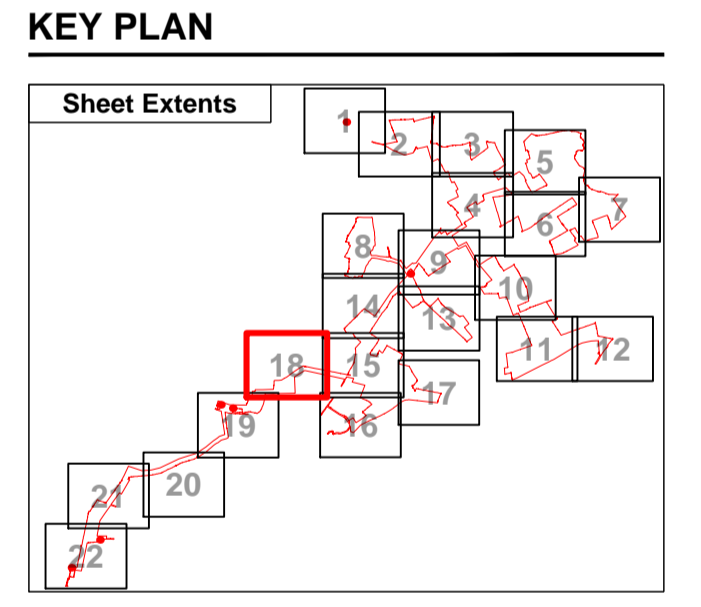




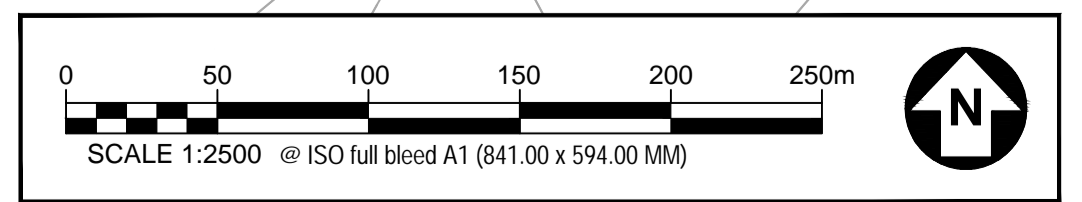


**KEY**

- MAX EXTENT OF SCHEME  
A CATEGORY TREE, GROUP, HEDGE, OR WOODLAND (HIGH QUALITY & VALUE)
- B CATEGORY TREE, GROUP, HEDGE, OR WOODLAND (MODERATE QUALITY & VALUE)
- C CATEGORY TREE, GROUP, HEDGE, OR WOODLAND (LOW QUALITY & VALUE)
- U CATEGORY TREE, GROUP, HEDGE, OR WOODLAND (UNSUITABLE FOR RETENTION)
- UNSURVEYED TREE, GROUP, HEDGE, OR WOODLAND (TREE NOT SURVEYED AND PLOTTED INDICATIVELY)
- ROOT PROTECTION AREAS (RPA) (AS DEFINED BY BS 5837:2012)
- APPROXIMATE SHADING ARC (AS DEFINED BY BS 5837:2012)
- VETERAN TREE MARKER (DENOTES A SURVEYED TREE OF VETERAN STATUS)
- ANCIENT TREE MARKER (DENOTES A SURVEYED TREE OF ANCIENT STATUS)
- NATIONAL TREE MAP DATA (PROVIDED BY BLUE SKY LTD WITH INDICATIVE RPA BUFFER ADDED BY AECOM)
- TREE RELATED PRIORITY HABITAT (CLASSIFIED AS A TREE RELATED PRIORITY HABITAT)
- SSSI AREA (CLASSIFIED AS A SITE OF SPECIAL SCIENTIFIC INTEREST)
- NATURE RESERVE (AREA CLASSIFIED AS A LOCAL OR NATIONAL NATURE RESERVE)
- TREE PRESERVATION ORDER (AREA COVERED BY A TREE PRESERVATION ORDER (TPO))

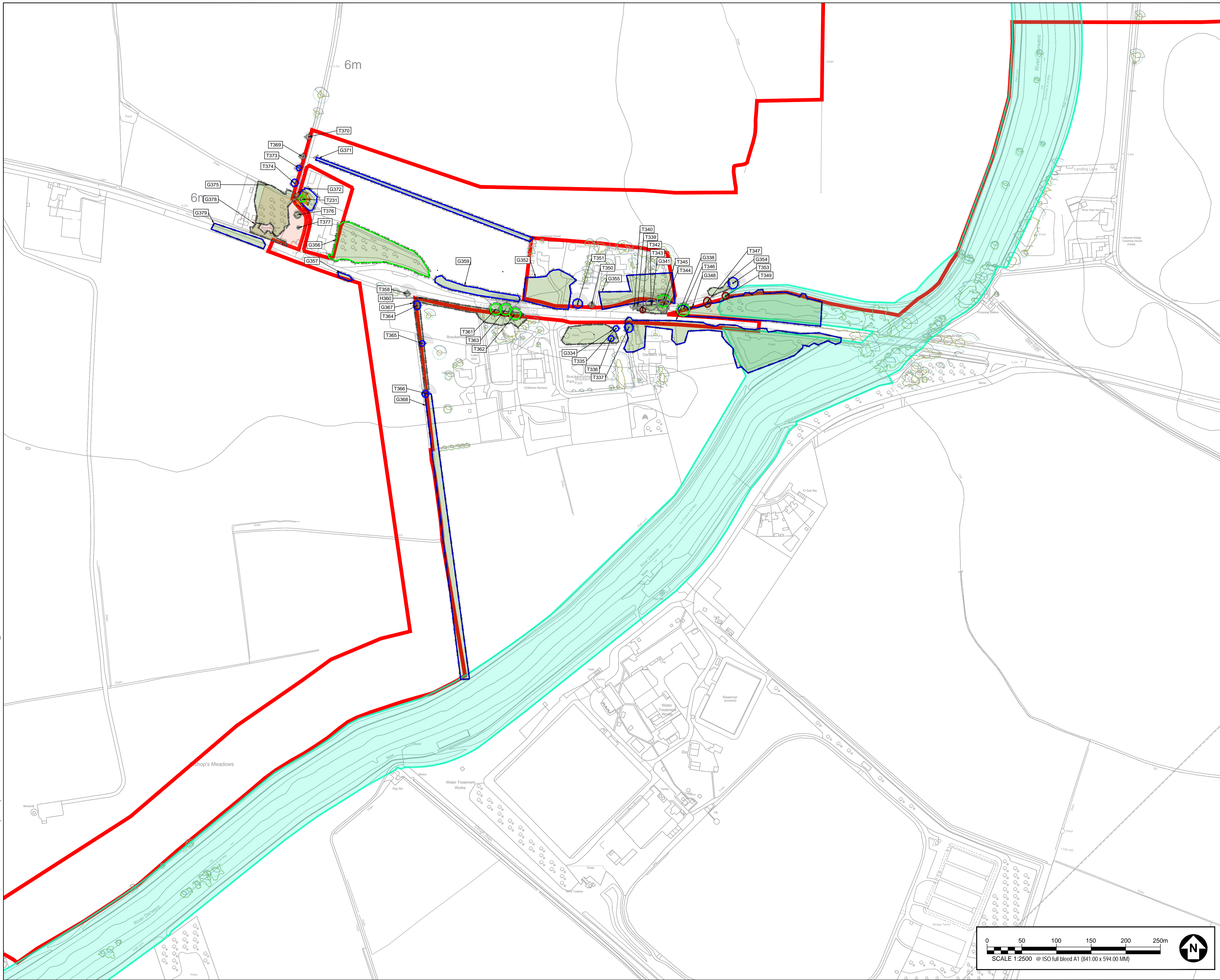


- NOTES**
- TREE CATEGORIES AS DEFINED BY BS 5837:2012
  - ALL TREE POSITIONS ARE INDICATIVE ONLY AND ARE DETERMINED WITH REFERENCE TO AERIAL IMAGERY, NATIONAL TREE MAP DATA (FROM BLUE SKY INTERNATIONAL LTD) AND GPS CO-ORDINATES ALONG WITH SITE OBSERVATIONS.
  - PLANS SHOULD BE READ IN CONJUNCTION WITH THE AECOM ARBORICULTURAL IMPACT ASSESSMENT REPORT.
  - THE ORIGINAL OF THIS DRAWING WAS PRODUCED IN COLOUR - A MONOCHROME COPY SHOULD NOT BE RELIED UPON.
  - REPRODUCED FROM MORNORNDANCE SURVEY DIGITAL MAP DATA © CROWN COPYRIGHT 2023. ALL RIGHTS RESERVED. LICENCE NUMBER 0100031613
  - DRAWING REFERENCES:  
 Selby\_District\_TPO\_July.dwg  
 East\_Riding\_TPO\_22-9-22.dwg  
 NTM\_mms\_survey\_data\_270923.dwg  
 60683115-HCN-M2-CH-0004 OS Mapping P04.dwg



This drawing has been prepared for the use of AECOM's client. It may not be used, modified, reproduced or relied upon by third parties, except as agreed by AECOM or as required by law. AECOM accepts no responsibility, and denies any liability whatsoever, to any party that uses or relies on this drawing without AECOM's express written consent. Do not scale this document. All measurements must be obtained from the stated dimensions.





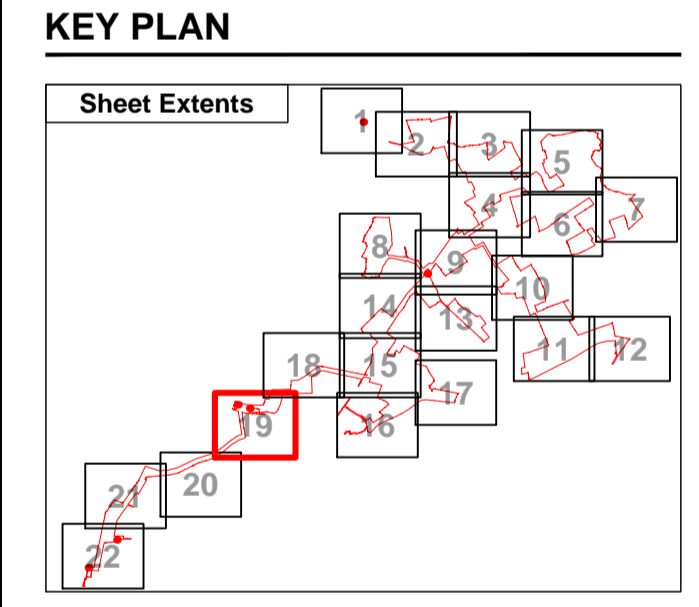
**PROJECT**  
East Yorkshire Solar Farm

**CLIENT**  
East Yorkshire Solar Farm Limited

**CONSULTANT**  
AECOM  
Mid Point, Alencon Link,  
Basingstoke, Hants,  
RG21 7PP  
Tel +44 (0) 1256 310 200  
www.aecom.com

**KEY**

- MAX EXTENT OF SCHEME  
A CATEGORY TREE, GROUP, HEDGE, OR WOODLAND  
(HIGH QUALITY & VALUE)
- B CATEGORY TREE, GROUP, HEDGE, OR WOODLAND  
(MODERATE QUALITY & VALUE)
- C CATEGORY TREE, GROUP, HEDGE, OR WOODLAND  
(LOW QUALITY & VALUE)
- U CATEGORY TREE, GROUP, HEDGE, OR WOODLAND  
(UNSUITABLE FOR RETENTION)
- UNSURVEYED TREE, GROUP, HEDGE, OR WOODLAND  
(TREE NOT SURVEYED AND PLOTTED INDICATIVELY)
- ROOT PROTECTION AREAS (RPA)  
(AS DEFINED BY BS 5837:2012)
- APPROXIMATE SHADING ARC  
(AS DEFINED BY BS 5837:2012)
- ★ VETERAN TREE MARKER  
(DENOTES A SURVEYED TREE OF VETERAN STATUS)
- ★ ANCIENT TREE MARKER  
(DENOTES A SURVEYED TREE OF ANCIENT STATUS)
- NATIONAL TREE MAP DATA  
(PROVIDED BY BLUE SKY LTD WITH INDICATIVE RPA BUFFER ADDED BY AECOM)
- TREE RELATED PRIORITY HABITAT  
(CLASSIFIED AS A TREE RELATED PRIORITY HABITAT)
- SSSI AREA  
(CLASSIFIED AS A SITE OF SPECIAL SCIENTIFIC INTEREST)
- NATURE RESERVE  
(AREA CLASSIFIED AS A LOCAL OR NATIONAL NATURE RESERVE)
- TREE PRESERVATION ORDER  
(AREA COVERED BY A TREE PRESERVATION ORDER (TPO))



- NOTES**
- TREE CATEGORIES AS DEFINED BY BS 5837:2012
  - ALL TREE POSITIONS ARE INDICATIVE ONLY AND ARE DETERMINED WITH REFERENCE TO AERIAL IMAGERY, NATIONAL TREE MAP DATA (FROM BLUE SKY INTERNATIONAL LTD) AND GPS CO-ORDINATES ALONG WITH SITE OBSERVATIONS.
  - PLANS SHOULD BE READ IN CONJUNCTION WITH THE AECOM ARBORICULTURAL IMPACT ASSESSMENT REPORT.
  - THE ORIGINAL OF THIS DRAWING WAS PRODUCED IN COLOUR - A MONOCHROME COPY SHOULD NOT BE RELIED UPON.
  - REPRODUCED FROM ORDNANCE SURVEY DIGITAL MAP DATA © CROWN COPYRIGHT 2023. ALL RIGHTS RESERVED. LICENCE NUMBER 0100031613
  - DRAWING REFERENCES:  
Setby\_District\_TPO\_July.dwg  
East\_Riding\_TPO\_22-9-22.dwg  
NTM\_mmap\_survey\_data\_270923.dwg  
60683115-HCN-M2-CH-0004 OS Mapping P04.dwg

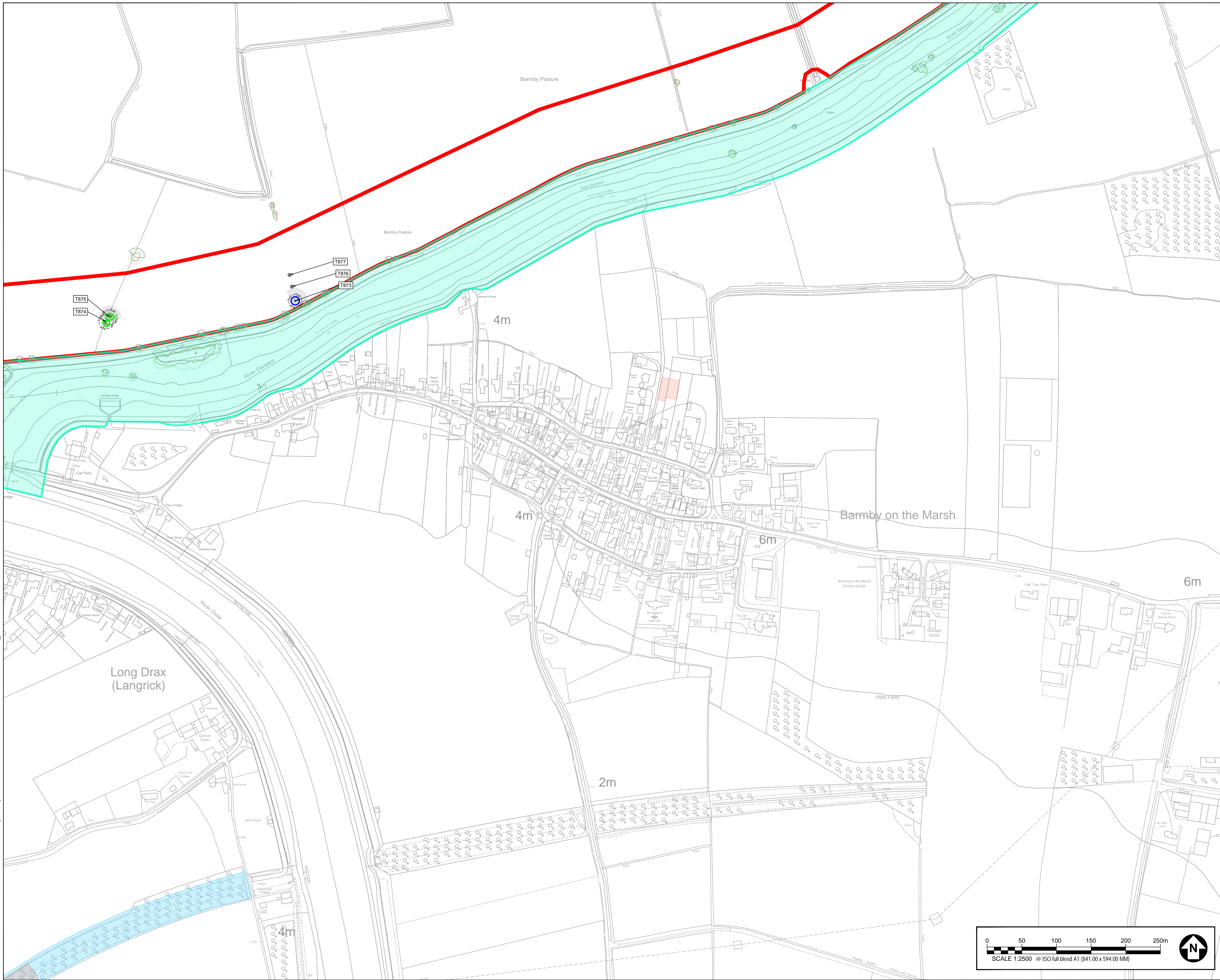
**ISSUE PURPOSE**  
Environmental Statement

**PROJECT NUMBER**  
60683115

**FIGURE TITLE**  
Arboricultural Impact Assessment  
and Tree Protection Report  
Annex A: Appendix 10-5-1  
Tree Constraints Plan  
**FIGURE NUMBER**

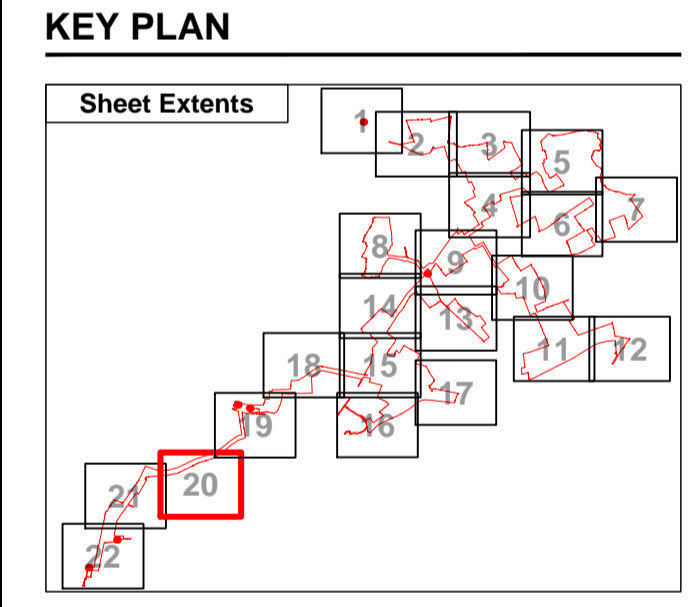
This drawing has been prepared for the use of AECOM's client. It may not be used, modified, reproduced or relied upon by third parties, except as agreed by AECOM or as required by law. AECOM accepts no responsibility, and denies any liability whatsoever, to any party that uses or relies on this drawing without AECOM's express written consent. Do not scale this document. All measurements must be obtained from the scaled dimensions.





**KEY**

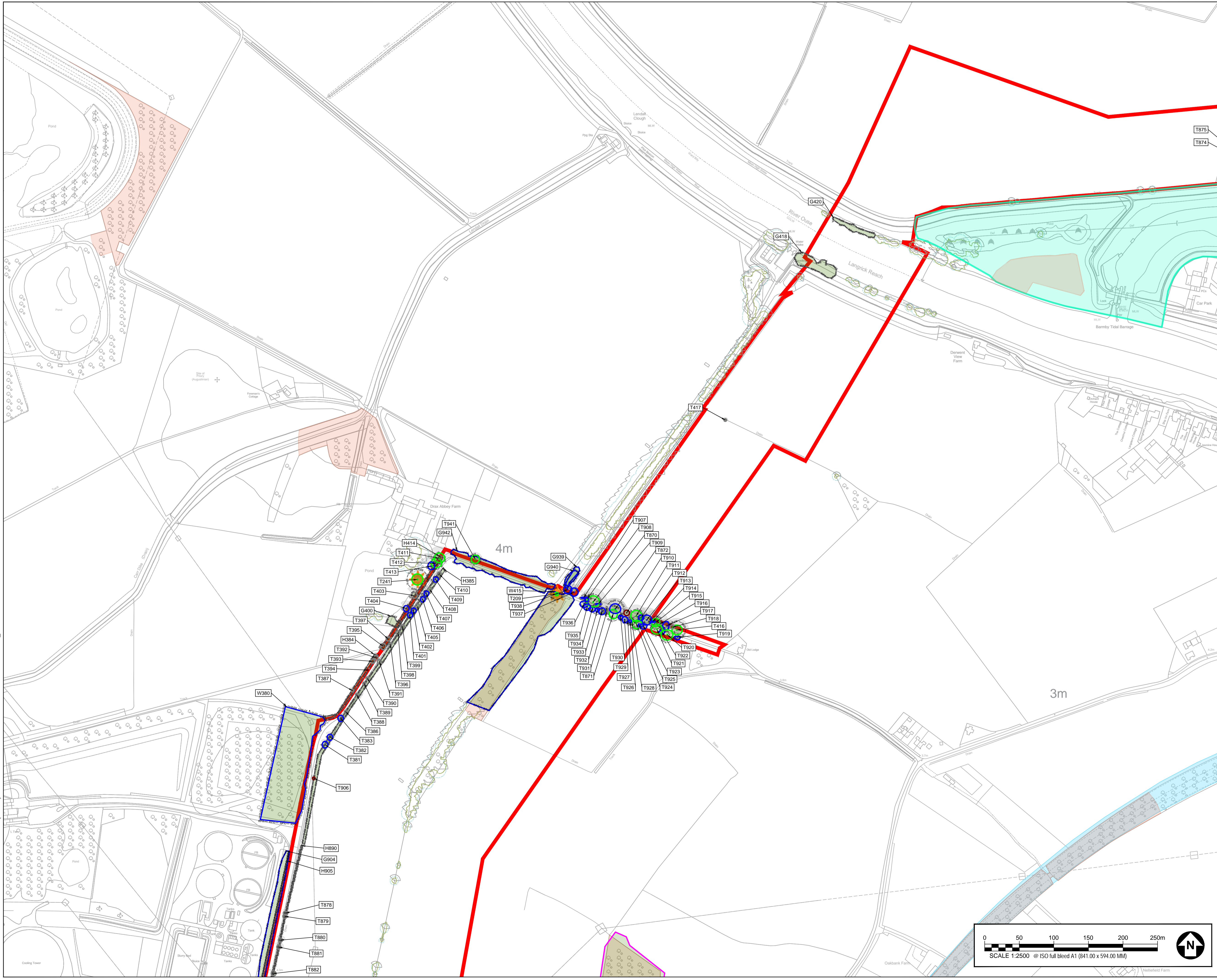
- MAX EXTENT OF SCHEME (HIGH QUALITY & VALUE)
- A CATEGORY TREE, GROUP, HEDGE, OR WOODLAND (MODERATE QUALITY & VALUE)
- B CATEGORY TREE, GROUP, HEDGE, OR WOODLAND (LOW QUALITY & VALUE)
- C CATEGORY TREE, GROUP, HEDGE, OR WOODLAND (UNSUITABLE FOR RETENTION)
- U CATEGORY TREE, GROUP, HEDGE, OR WOODLAND (TREE NOT SURVEYED AND PLOTTED INDICATIVELY)
- UNSURVEYED TREE, GROUP, HEDGE, OR WOODLAND (TREE NOT SURVEYED AND PLOTTED INDICATIVELY)
- ROOT PROTECTION AREAS (RPA) (AS DEFINED BY BS 5837:2012)
- APPROXIMATE SHADING ARC (AS DEFINED BY BS 5837:2012)
- VETERAN TREE MARKER (DENOTES A SURVEYED TREE OF VETERAN STATUS)
- ANCIENT TREE MARKER (DENOTES A SURVEYED TREE OF ANCIENT STATUS)
- NATIONAL TREE MAP DATA (PROVIDED BY BLUE SKY LTD WITH INDICATIVE RPA BUFFER ADDED BY AECOM)
- TREE RELATED PRIORITY HABITAT (CLASSIFIED AS A TREE RELATED PRIORITY HABITAT)
- SSSI AREA (CLASSIFIED AS A SITE OF SPECIAL SCIENTIFIC INTEREST)
- NATURE RESERVE (AREA CLASSIFIED AS A LOCAL OR NATIONAL NATURE RESERVE)
- TREE PRESERVATION ORDER (AREA COVERED BY A TREE PRESERVATION ORDER (TPO))



- NOTES**
- TREE CATEGORIES AS DEFINED BY BS 5837:2012
  - ALL TREE POSITIONS ARE INDICATIVE ONLY AND ARE DETERMINED WITH REFERENCE TO AERIAL IMAGERY, NATIONAL TREE MAP DATA (FROM BLUE SKY INTERNATIONAL LTD) AND GPS CO-ORDINATES ALONG WITH SITE OBSERVATIONS.
  - PLANS SHOULD BE READ IN CONJUNCTION WITH THE AECOM ARBORICULTURAL IMPACT ASSESSMENT REPORT.
  - THE ORIGINAL OF THIS DRAWING WAS PRODUCED IN COLOUR - A MONOCHROME COPY SHOULD NOT BE RELIED UPON.
  - REPRODUCED FROM MORNANCE SURVEY DIGITAL MAP DATA © CROWN COPYRIGHT 2023. ALL RIGHTS RESERVED. LICENCE NUMBER 0100031613
  - DRAWING REFERENCES:  
 Selby\_District\_TPO\_July.dwg  
 East\_Riding\_TPO\_22-9-22.dwg  
 NTM\_01max\_survey\_data\_270923.dwg  
 60683115-HCN-M2-CH-0004 OS Mapping P04.dwg

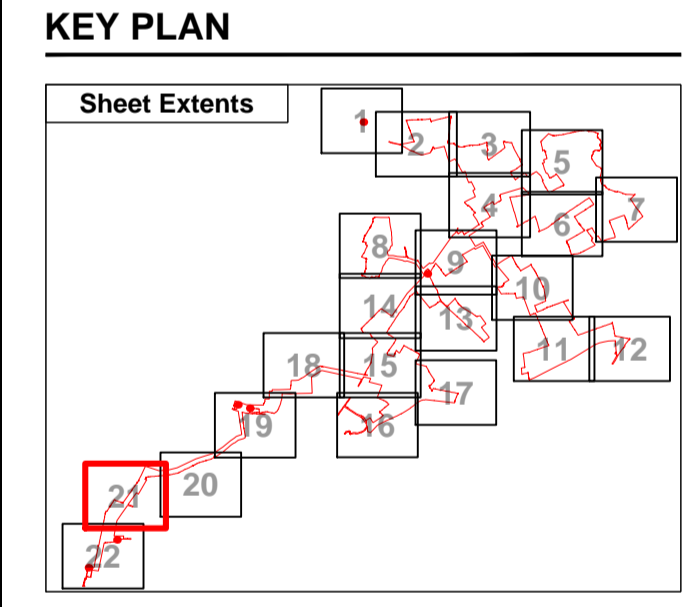
This drawing has been prepared for the use of AECOM's client. It may not be used, modified, reproduced or relied upon by third parties, except as agreed by AECOM or as required by law. AECOM accepts no responsibility, and denies any liability whatsoever, to any party that uses or relies on this drawing without AECOM's express written consent. Do not scale this document. All measurements must be obtained from the stated dimensions.





**KEY**

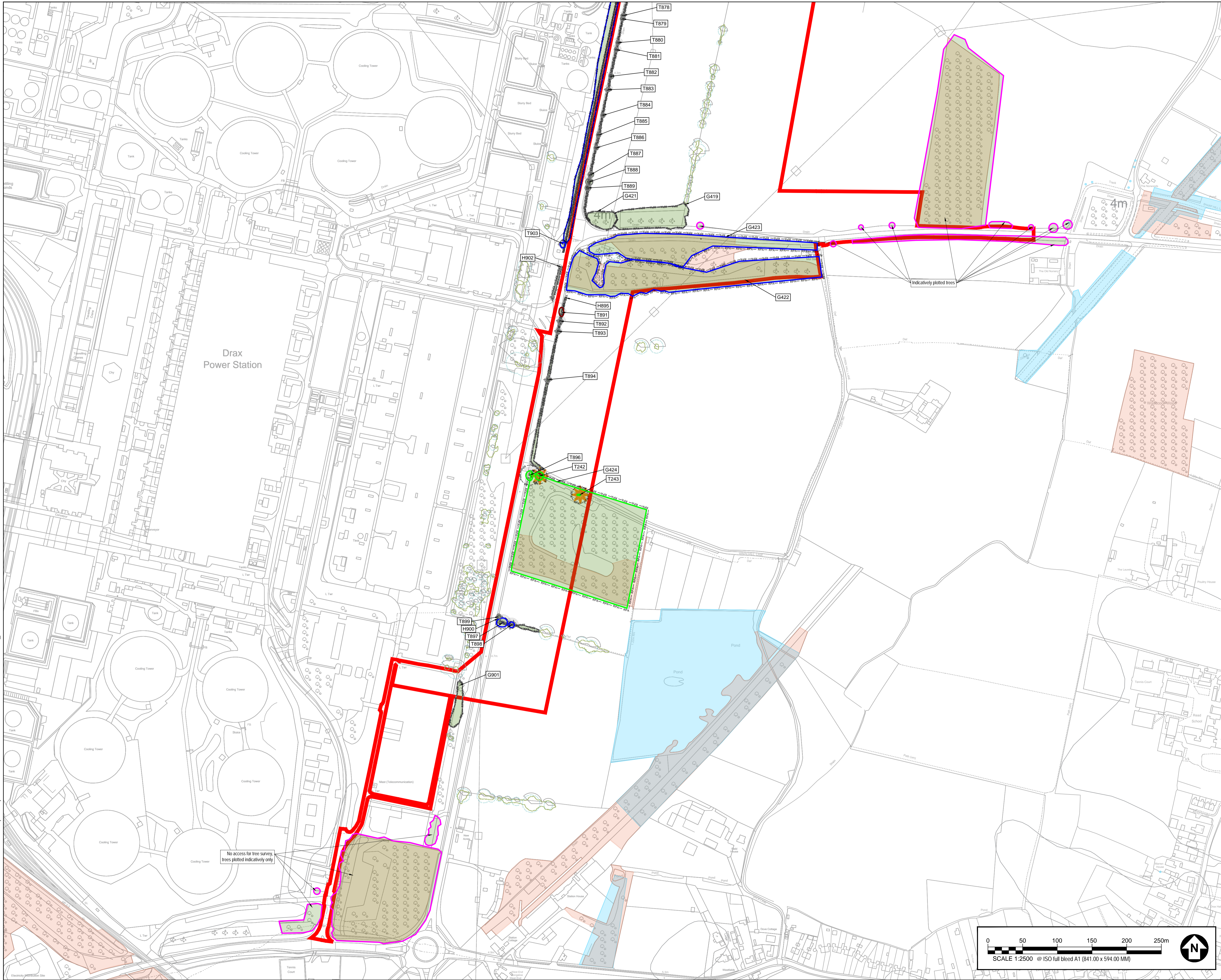
- MAX EXTENT OF SCHEME
- A CATEGORY TREE, GROUP, HEDGE, OR WOODLAND (HIGH QUALITY & VALUE)
- B CATEGORY TREE, GROUP, HEDGE, OR WOODLAND (MODERATE QUALITY & VALUE)
- C CATEGORY TREE, GROUP, HEDGE, OR WOODLAND (LOW QUALITY & VALUE)
- U CATEGORY TREE, GROUP, HEDGE, OR WOODLAND (UNSUITABLE FOR RETENTION)
- UNSURVEYED TREE, GROUP, HEDGE, OR WOODLAND (TREE NOT SURVEYED AND PLOTTED INDICATIVELY)
- ROOT PROTECTION AREAS (RPA) (AS DEFINED BY BS 5837:2012)
- APPROXIMATE SHADING ARC (AS DEFINED BY BS 5837:2012)
- VETERAN TREE MARKER (DENOTES A SURVEYED TREE OF VETERAN STATUS)
- ANCIENT TREE MARKER (DENOTES A SURVEYED TREE OF ANCIENT STATUS)
- NATIONAL TREE MAP DATA (PROVIDED BY BLESKEY LTD WITH INDICATIVE RPA BUFFER ADDED BY AECOM)
- TREE RELATED PRIORITY HABITAT (CLASSIFIED AS A TREE RELATED PRIORITY HABITAT)
- SSSI AREA (CLASSIFIED AS A SITE OF SPECIAL SCIENTIFIC INTEREST)
- NATURE RESERVE (AREA CLASSIFIED AS A LOCAL OR NATIONAL NATURE RESERVE)
- TREE PRESERVATION ORDER (AREA COVERED BY A TREE PRESERVATION ORDER (TPO))



- NOTES**
- TREE CATEGORIES AS DEFINED BY BS 5837:2012
  - ALL TREE POSITIONS ARE INDICATIVE ONLY AND ARE DETERMINED WITH REFERENCE TO AERIAL IMAGERY, NATIONAL TREE MAP DATA (FROM BLESKEY INTERNATIONAL LTD) AND GPS CO-ORDINATES ALONG WITH SITE OBSERVATIONS.
  - PLANS SHOULD BE READ IN CONJUNCTION WITH THE AECOM ARBORICULTURAL IMPACT ASSESSMENT REPORT.
  - THE ORIGINAL OF THIS DRAWING WAS PRODUCED IN COLOUR - A MONOCHROME COPY SHOULD NOT BE RELIED UPON.
  - REPRODUCED FROM ORDNANCE SURVEY DIGITAL MAP DATA © CROWN COPYRIGHT 2023. ALL RIGHTS RESERVED. LICENCE NUMBER 0100031613
  - DRAWING REFERENCES:  
Setby\_District\_TPO\_July.dwg  
East\_Riding\_TPO\_22-9-22.dwg  
NTM\_mms\_survey\_data\_270923.dwg  
60683115-HCN-M2-CH-0004 OS Mapping P04.dwg

This drawing has been prepared for the use of AECOM's client. It may not be used, modified, reproduced or relied upon by third parties, except as agreed by AECOM or as required by law. AECOM accepts no responsibility and denies any liability whatsoever to any party that uses or relies on this drawing without AECOM's express written consent. Do not scale this document. All measurements must be obtained from the stated dimensions.

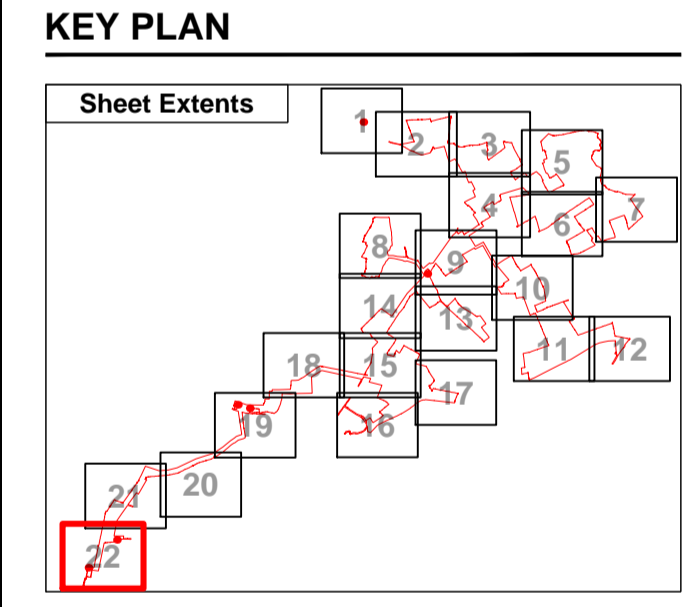




No access for tree survey  
trees plotted indicatively only

**KEY**

- MAX EXTENT OF SCHEME  
A CATEGORY TREE, GROUP, HEDGE, OR WOODLAND  
(HIGH QUALITY & VALUE)
- B CATEGORY TREE, GROUP, HEDGE, OR WOODLAND  
(MODERATE QUALITY & VALUE)
- C CATEGORY TREE, GROUP, HEDGE, OR WOODLAND  
(LOW QUALITY & VALUE)
- U CATEGORY TREE, GROUP, HEDGE, OR WOODLAND  
(UNSUITABLE FOR RETENTION)
- UNSURVEYED TREE, GROUP, HEDGE, OR WOODLAND  
(TREE NOT SURVEYED AND PLOTTED INDICATIVELY)
- ROOT PROTECTION AREAS (RPA)  
(AS DEFINED BY BS 5837:2012)
- APPROXIMATE SHADING ARC  
(AS DEFINED BY BS 5837:2012)
- ★ VETERAN TREE MARKER  
(DENOTES A SURVEYED TREE OF VETERAN STATUS)
- ★ ANCIENT TREE MARKER  
(DENOTES A SURVEYED TREE OF ANCIENT STATUS)
- NATIONAL TREE MAP DATA  
(PROVIDED BY BLUE SKY LTD WITH INDICATIVE RPA BUFFER ADDED BY AECOM)
- TREE RELATED PRIORITY HABITAT  
(CLASSIFIED AS A TREE RELATED PRIORITY HABITAT)
- SSSI AREA  
(CLASSIFIED AS A SITE OF SPECIAL SCIENTIFIC INTEREST)
- NATURE RESERVE  
(AREA CLASSIFIED AS A LOCAL OR NATIONAL NATURE RESERVE)
- TREE PRESERVATION ORDER  
(AREA COVERED BY A TREE PRESERVATION ORDER (TPO))



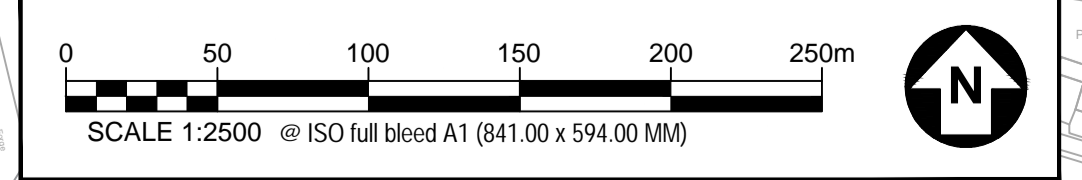
- NOTES**
- TREE CATEGORIES AS DEFINED BY BS 5837:2012
  - ALL TREE POSITIONS ARE INDICATIVE ONLY AND ARE DETERMINED WITH REFERENCE TO AERIAL IMAGERY, NATIONAL TREE MAP DATA (FROM BLUE SKY INTERNATIONAL LTD) AND GPS CO-ORDINATES ALONG WITH SITE OBSERVATIONS.
  - PLANS SHOULD BE READ IN CONJUNCTION WITH THE AECOM ARBORETOLOGICAL IMPACT ASSESSMENT REPORT.
  - THE ORIGINAL OF THIS DRAWING WAS PRODUCED IN COLOUR - A MONOCHROME COPY SHOULD NOT BE RELIED UPON.
  - REPRODUCED FROM MORNANCE SURVEY DIGITAL MAP DATA © CROWN COPYRIGHT 2023. ALL RIGHTS RESERVED. LICENCE NUMBER 0100031613
  - DRAWING REFERENCES:  
Selby\_District\_TPO\_July.dwg  
East\_Riding\_TPO\_22-9-22.dwg  
NTM\_0100031613\_survey\_data\_270922.dwg  
60683115-HCN-M2-CH-0004 OS Mapping P04.dwg

**ISSUE PURPOSE**  
Environmental Statement

**PROJECT NUMBER**  
60683115

**FIGURE TITLE**  
Arboreal Impact Assessment  
and Tree Protection Report  
Annex A: Appendix 10-5-1  
Tree Constraints Plan  
**FIGURE NUMBER**

10-5-1 (Sheet 22 of 22)



This drawing has been prepared for the use of AECOM's client. It may not be used, modified, reproduced or relied upon by third parties, except as agreed by AECOM or as required by law. AECOM accepts no responsibility, and denies any liability whatsoever, to any party that uses or relies on this drawing without AECOM's express written consent. Do not scale this document. All measurements must be obtained from the stated dimensions.